TAX ASSESSMENT MAP

OF THE

TOWNSHIP OF CHATHAM

MORRIS COUNTY, NEW JERSEY

2015

Hatch Mott MacDonald
412 Mt. Kemble Avenue
Morristown, New Jersey 07960

KEY MAP

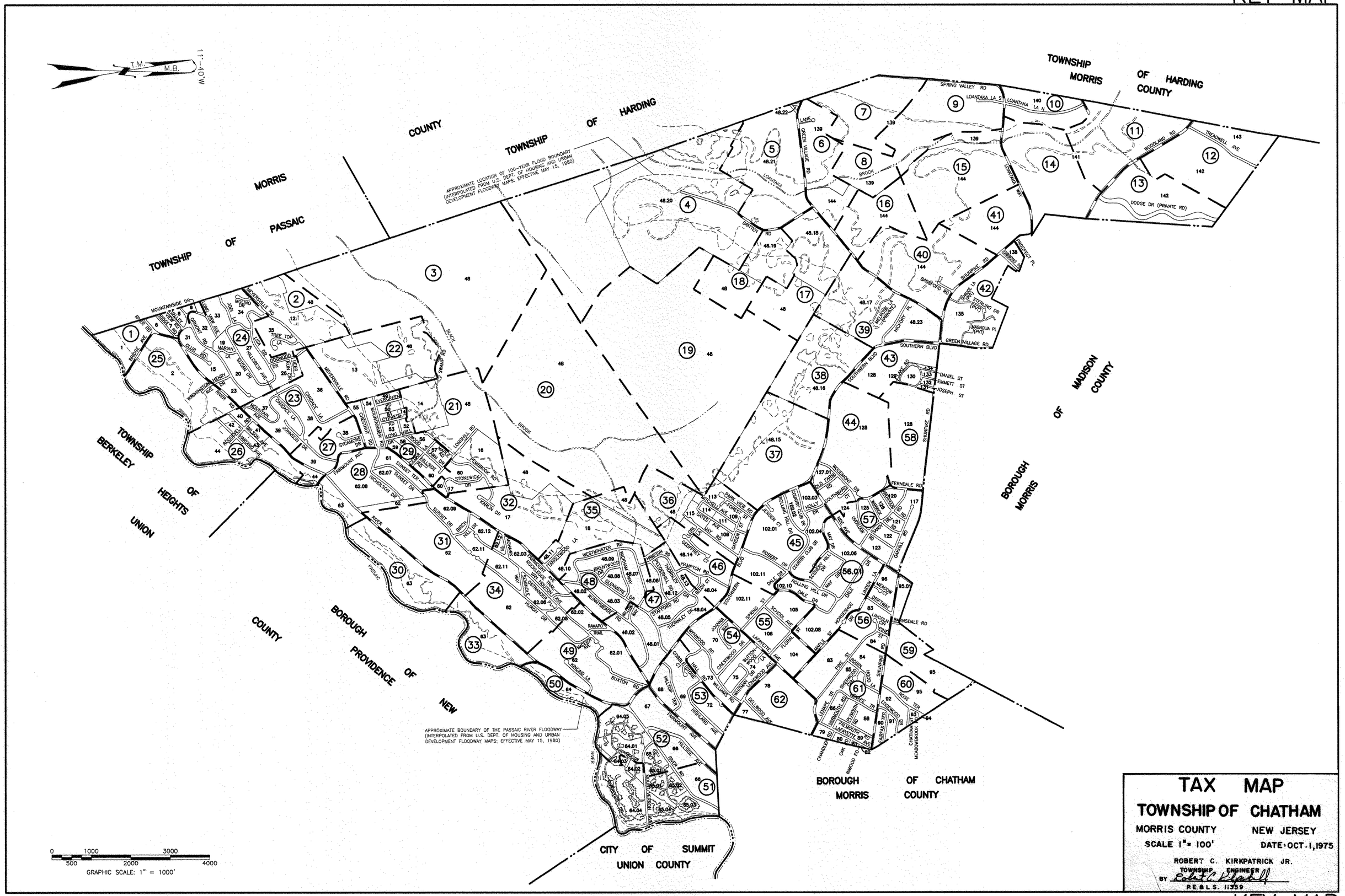

TAX MAP
TOWNSHIP OF CHATHAM

MORRIS COUNTY NEW JERSEY

SCALE 1" = 100' DATE: OCT. 1, 1975

ROBERT C. KIRKPATRICK JR.
TOWNSHIP ENGINEER
BY Robert C. Kirkpatrick
P.E. & L.S. 11359

KEY MAP

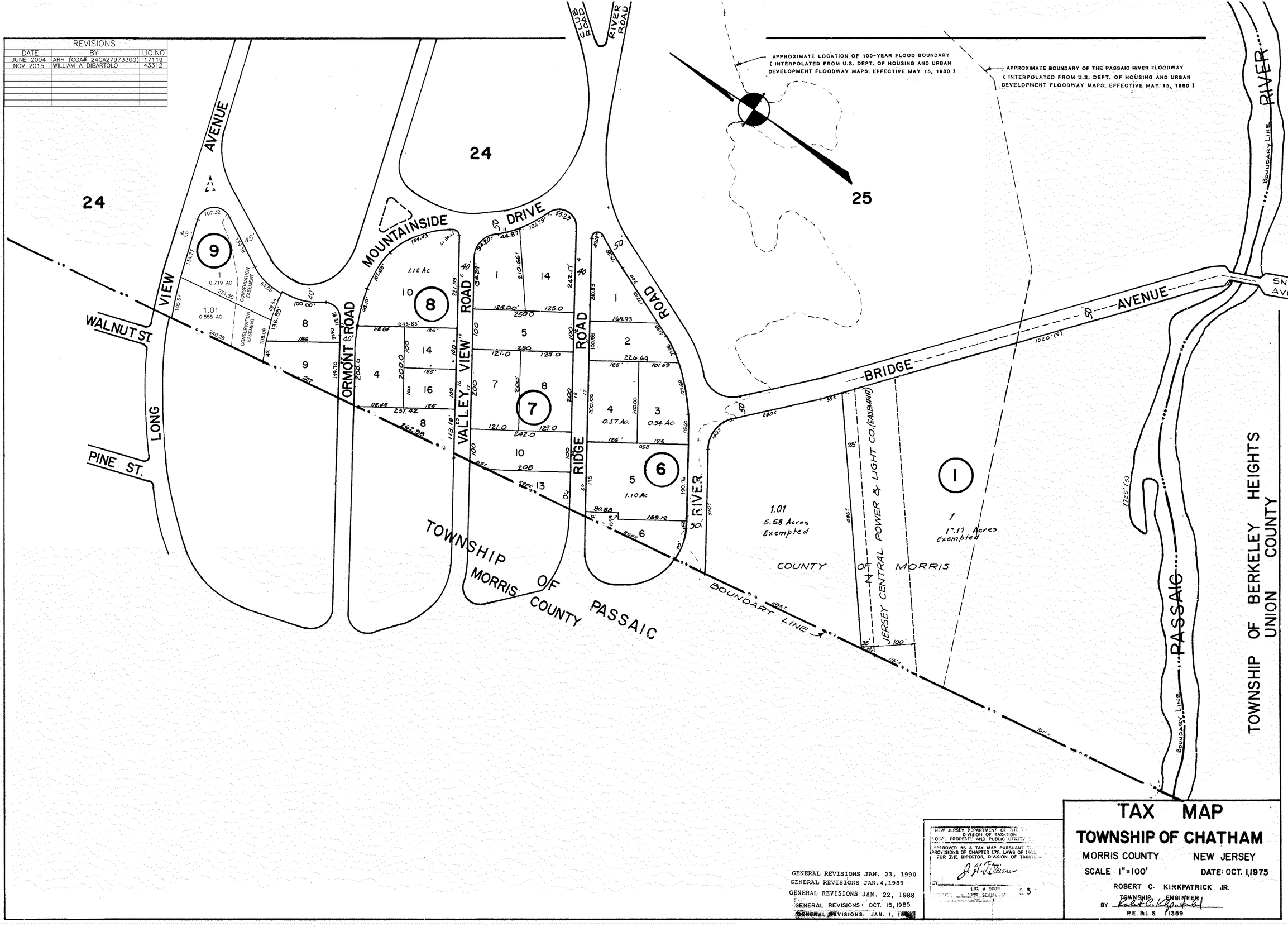

REVISIONS

DATE	BY	LIC.NO
JUNE 2004	ARH (COA# 24GA27973300)	17119
NOV 2015	WILLIAM A DIBARTOLO	43312

GENERAL REVISIONS JAN. 23, 1990
GENERAL REVISIONS JAN.4,1989
GENERAL REVISIONS JAN. 22, 1988
GENERAL REVISIONS: OCT. 15, 1985
GENERAL REVISIONS: JAN. 1, 19[illegible]

NEW JERSEY DEPARTMENT OF THE [illegible]
DIVISION OF TAXATION
LOCAL PROPERTY AND PUBLIC UTILITY [illegible]
APPROVED AS A TAX MAP PURSUANT TO [illegible] PROVISIONS OF CHAPTER 175, LAWS OF 19[illegible] FOR THE DIRECTOR, DIVISION OF TAXATION
BY J. H. [illegible]
LIC. # 5003
[illegible] SERIAL NO. 55

TAX MAP
TOWNSHIP OF CHATHAM

MORRIS COUNTY NEW JERSEY

SCALE 1"=100' DATE: OCT. 1,1975

ROBERT C. KIRKPATRICK JR.
TOWNSHIP ENGINEER
BY Robert C. Kirkpatrick
P.E. & L.S. 11359

DRAINAGE MAP No 41

REVISIONS		
DATE	NAME	NO.
JAN. 4, 1999	MASER CONSULTING PA. BY THOMAS J. HERITS PE&LS	23762
JUNE 2004	ARH (COA# 24GA27973300)	17119
NOV 2015	WILLIAM A. DIBARTOLO	43312

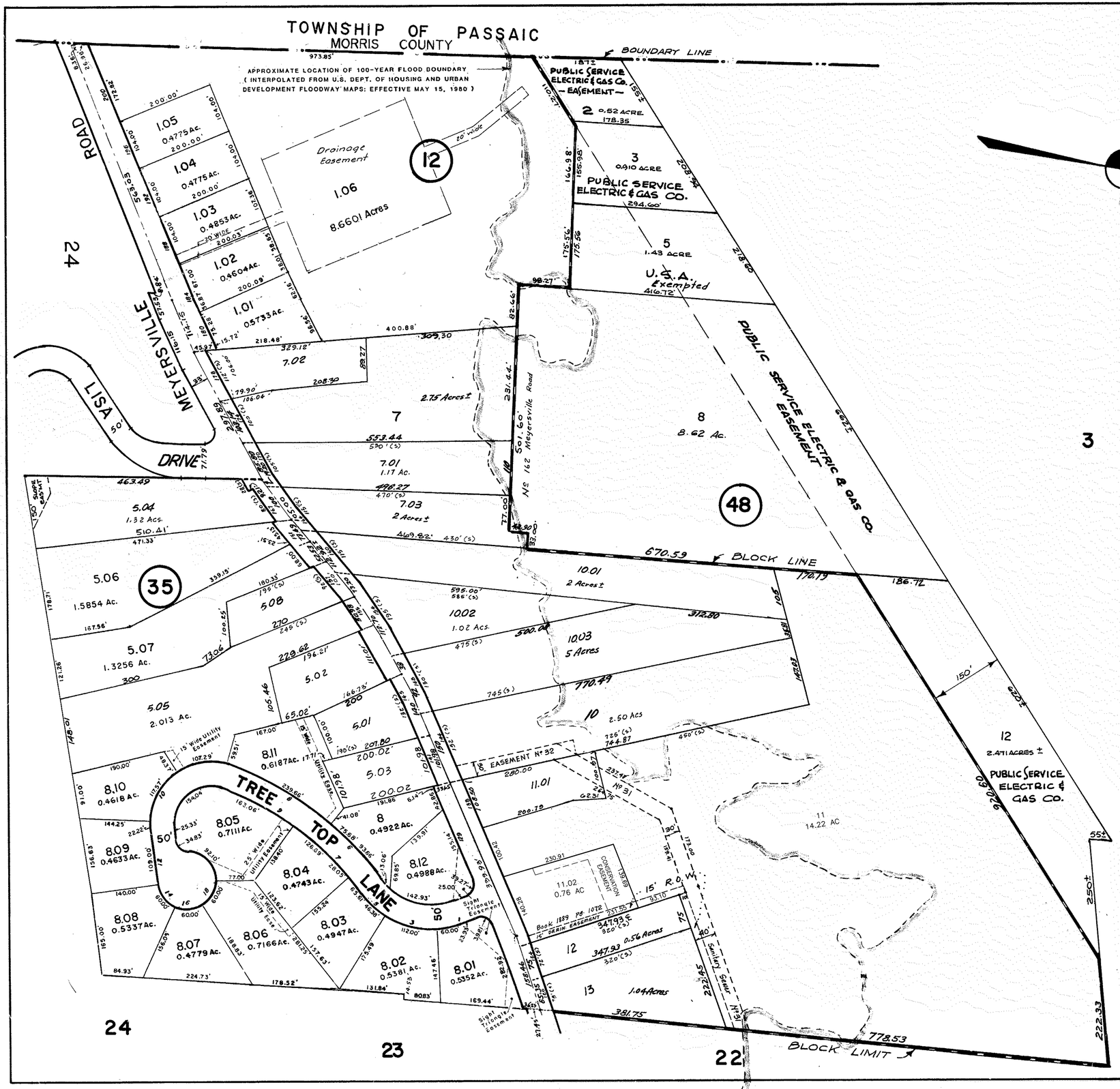

GENERAL REVISIONS JAN. 23, 1990
GENERAL REVISIONS JAN. 4, 1989
GENERAL REVISIONS JAN. 22, 1988
GENERAL REVISIONS: OCT. 15, 1985
GENERAL REVISIONS: JAN. 1, 1987

NEW JERSEY DEPARTMENT OF ... DIVISION OF TAXATION ... PROPERTY AND PUBLIC UTILITY
APPROVED AS A TAX MAP PURSUANT TO ... REVISIONS OF CHAPTER 175, LAWS OF ... FOR THE DIRECTOR, DIVISION OF TAXATION
J. H. Dickerson
DEC 9 1975 551

TAX MAP
TOWNSHIP OF CHATHAM
MORRIS COUNTY NEW JERSEY
SCALE 1"=100' DATE: OCT. 1, 1975
ROBERT C. KIRKPATRICK JR.
TOWNSHIP ENGINEER
BY Robt C. Kirkpatrick
P.E. & L.S. 11359

U.S.A. DENOTES UNITED STATES OF AMERICA

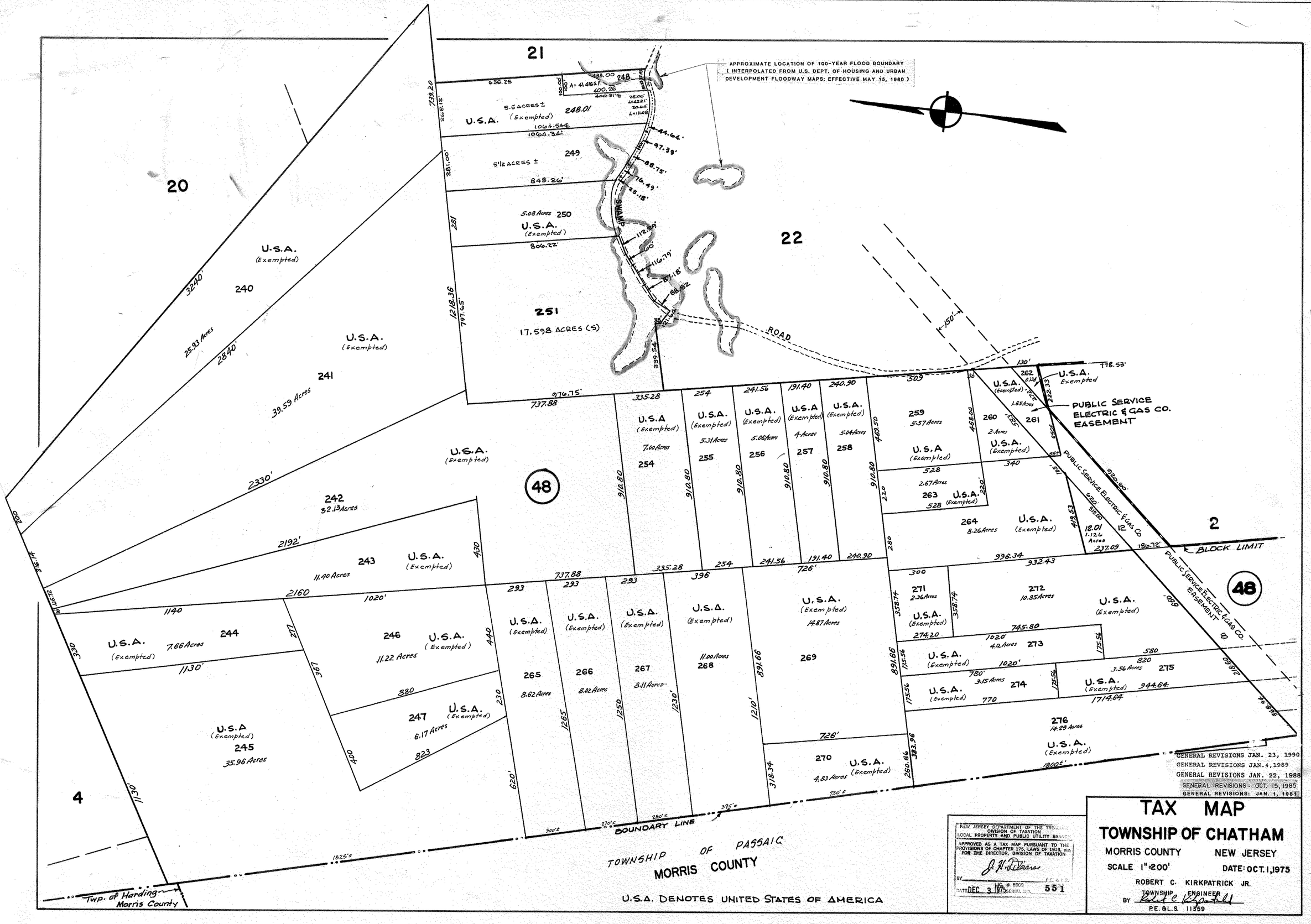
APPROXIMATE LOCATION OF 100-YEAR FLOOD BOUNDARY
(INTERPOLATED FROM U.S. DEPT. OF HOUSING AND URBAN DEVELOPMENT FLOODWAY MAPS: EFFECTIVE MAY 15, 1980)
21
20
22
2
4
48
U.S.A. (Exempted)
5.5 ACRES ± (Exempted)
248.01
5 1/2 ACRES ±
5.08 Acres
251
17.598 ACRES (S)
SWAMP
ROAD
PUBLIC SERVICE ELECTRIC & GAS CO. EASEMENT
PUBLIC SERVICE ELECTRIC & GAS CO. EASEMENT
BLOCK LIMIT
BOUNDARY LINE
TOWNSHIP OF PASSAIC
MORRIS COUNTY
Twp. of Harding
Morris County
U.S.A. DENOTES UNITED STATES OF AMERICA
GENERAL REVISIONS JAN. 23, 1990
GENERAL REVISIONS JAN. 4, 1989
GENERAL REVISIONS JAN. 22, 1988
GENERAL REVISIONS: OCT. 15, 1985
GENERAL REVISIONS: JAN. 1, 1981
NEW JERSEY DEPARTMENT OF THE TREASURY
DIVISION OF TAXATION
LOCAL PROPERTY AND PUBLIC UTILITY BRANCH
APPROVED AS A TAX MAP PURSUANT TO THE PROVISIONS OF CHAPTER 175, LAWS OF 1913, ETC.
FOR THE DIRECTOR, DIVISION OF TAXATION
DATE DEC 3 1975
551
TAX MAP
TOWNSHIP OF CHATHAM
MORRIS COUNTY
NEW JERSEY
SCALE 1" = 200'
DATE: OCT. 1, 1975
ROBERT C. KIRKPATRICK JR.
TOWNSHIP ENGINEER
P.E. & L.S. 11359

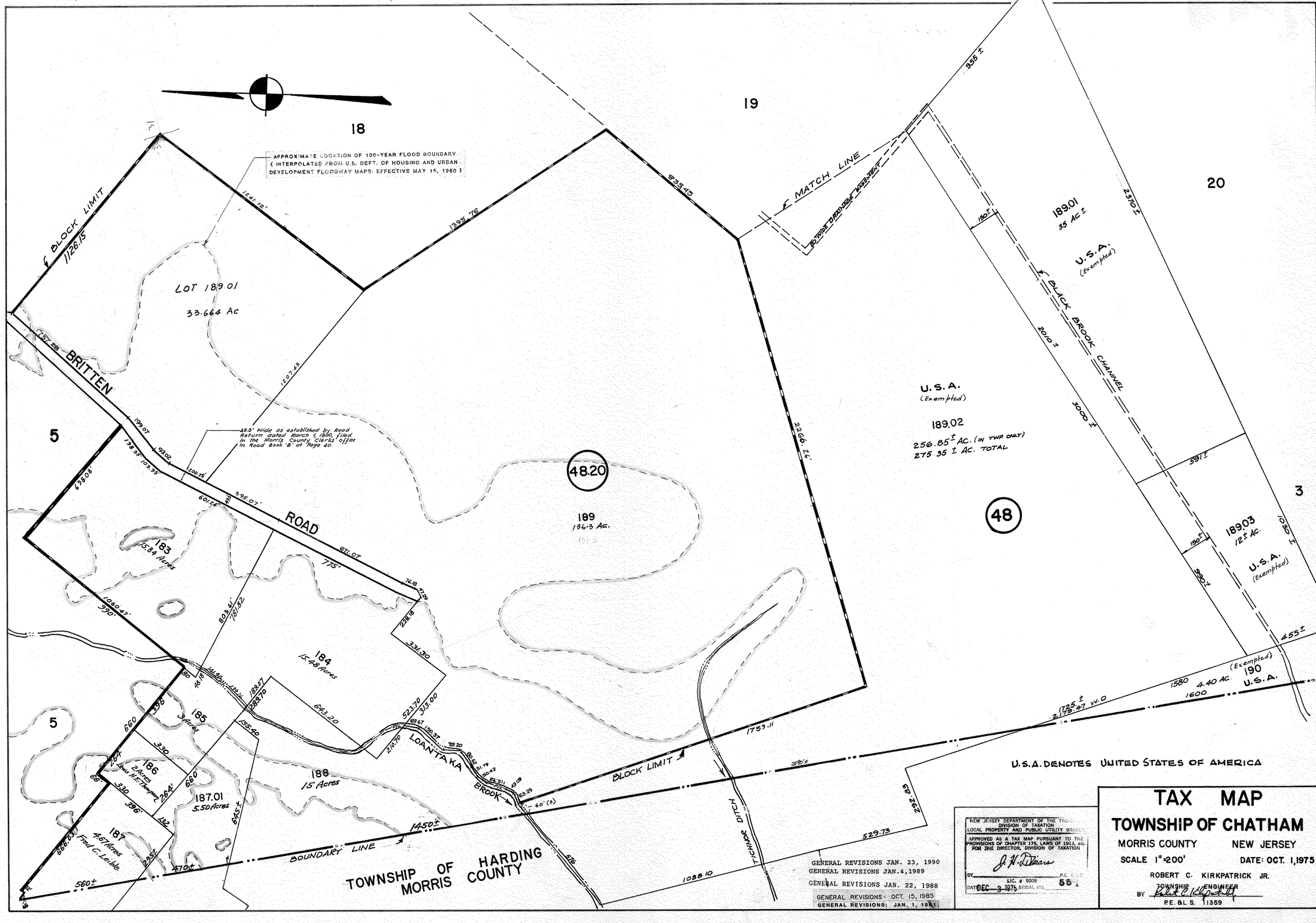

GENERAL REVISIONS JAN. 23, 1990
GENERAL REVISIONS JAN.4,1989
GENERAL REVISIONS JAN. 22, 1988
GENERAL REVISIONS: OCT. 15, 1985
GENERAL REVISIONS: JAN. 1, 1981

NEW JERSEY DEPARTMENT OF THE TREASURY
DIVISION OF TAXATION
LOCAL PROPERTY AND PUBLIC UTILITY BRANCH
APPROVED AS A TAX MAP PURSUANT TO THE PROVISIONS OF CHAPTER 175, LAWS OF 1913, etc.
FOR THE DIRECTOR, DIVISION OF TAXATION
BY J. H. Williams P.E. & L.S.
LIC. # 5009
DATE DEC 3 1975 SERIAL NO. 55

TAX MAP
TOWNSHIP OF CHATHAM

MORRIS COUNTY NEW JERSEY

SCALE 1"=200' DATE: OCT. 1,1975

ROBERT C. KIRKPATRICK JR.
TOWNSHIP ENGINEER
BY Robert C. Kirkpatrick
P.E. & L.S. 11359

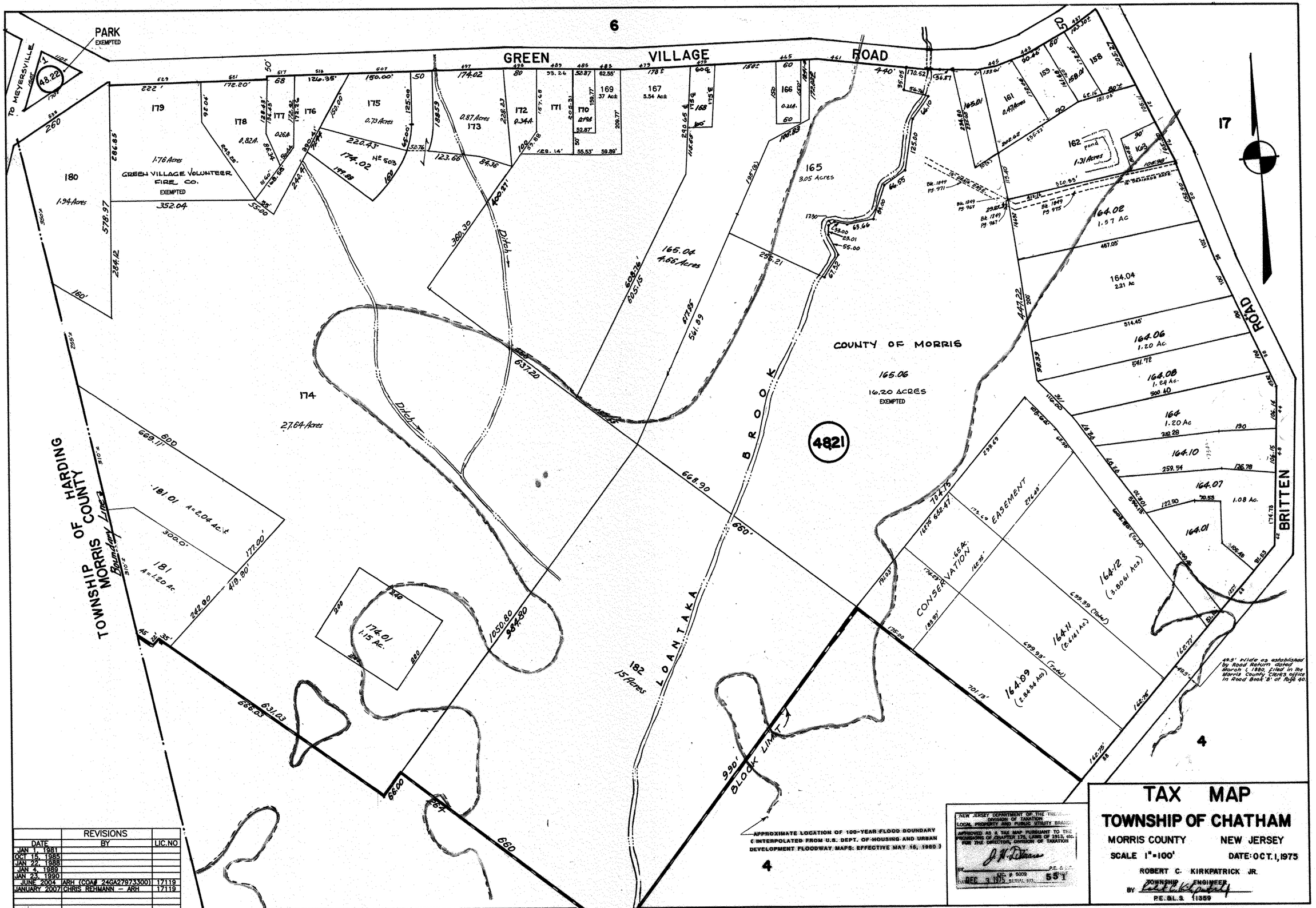

REVISIONS		
DATE	BY	LIC.NO
JAN 1, 1981		
OCT 15, 1985		
JAN 22, 1988		
JAN 4, 1989		
JAN 23, 1990		
JUNE 2004	ARH (COA# 24GA27973300)	17119
JANUARY 2007	CHRIS REHMANN – ARH	17119

COA# 24GA27973300 INFORMATION SHOWN IS COMPILED AS OF JANUARY 2007; PRINTED JANUARY 2007

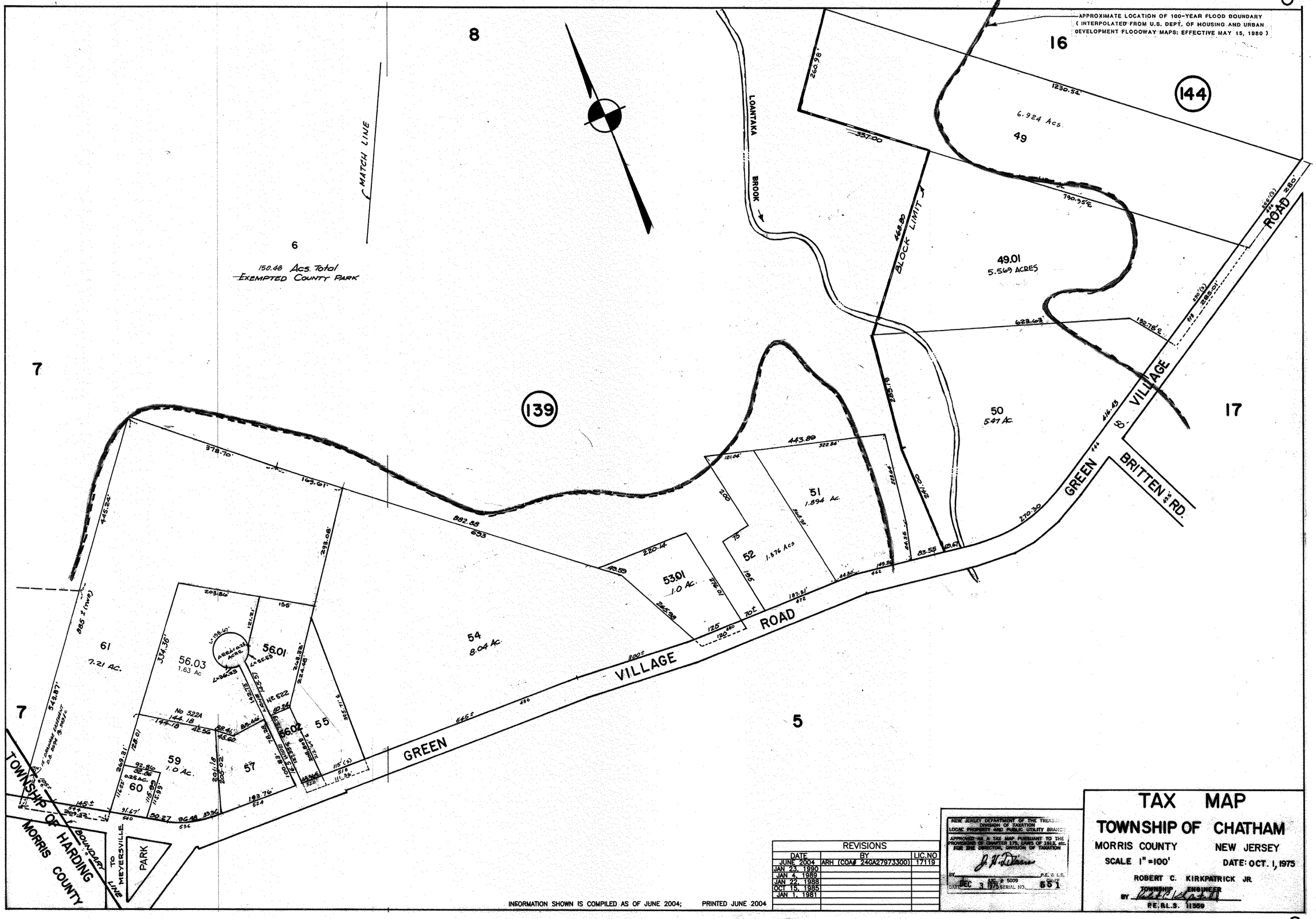

REVISIONS		
DATE	BY	LIC.NO
JUNE 2004	ARH (COA# 24GA27973300)	17119
JAN 23, 1990		
JAN 4, 1989		
JAN 22, 1988		
OCT 15, 1985		
JAN 1, 1981		

NEW JERSEY DEPARTMENT OF THE TREASURY
DIVISION OF TAXATION
LOCAL PROPERTY AND PUBLIC UTILITY BRANCH
APPROVED AS A TAX MAP PURSUANT TO THE PROVISIONS OF CHAPTER 175, LAWS OF 1913, ETC.
FOR THE DIRECTOR, DIVISION OF TAXATION
BY _____ NO. P 5009 P.E. & L.S.
DATE DEC 3 1975 SERIAL NO. 651

TAX MAP

TOWNSHIP OF CHATHAM

MORRIS COUNTY NEW JERSEY

SCALE 1" =100' DATE: OCT. 1, 1975

ROBERT C. KIRKPATRICK JR.
TOWNSHIP ENGINEER
BY _____
P.E.&L.S. 11369

INFORMATION SHOWN IS COMPILED AS OF JUNE 2004; PRINTED JUNE 2004

DRAINAGE MAP No 14

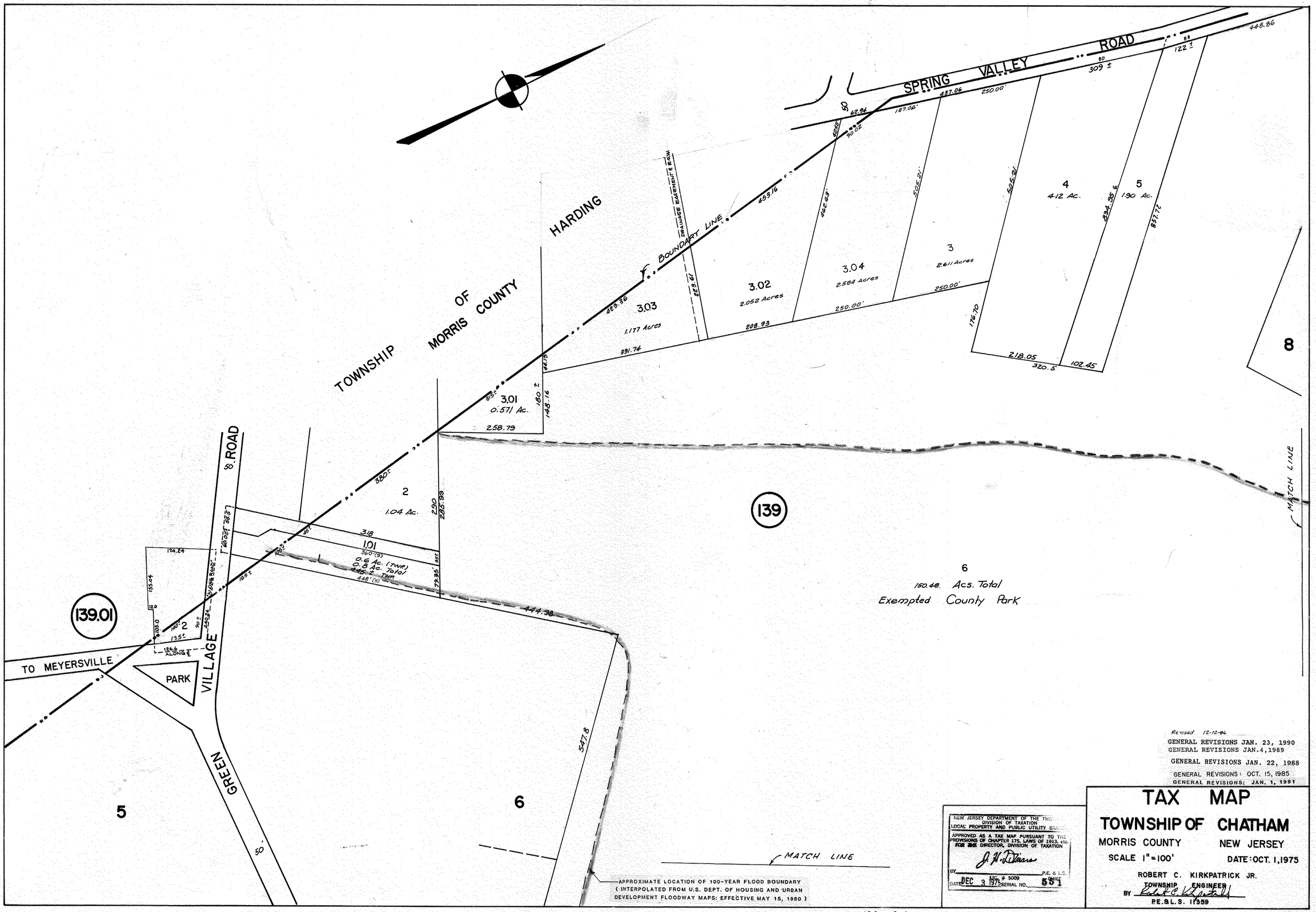

DRAINAGE SHEETS №29, №14

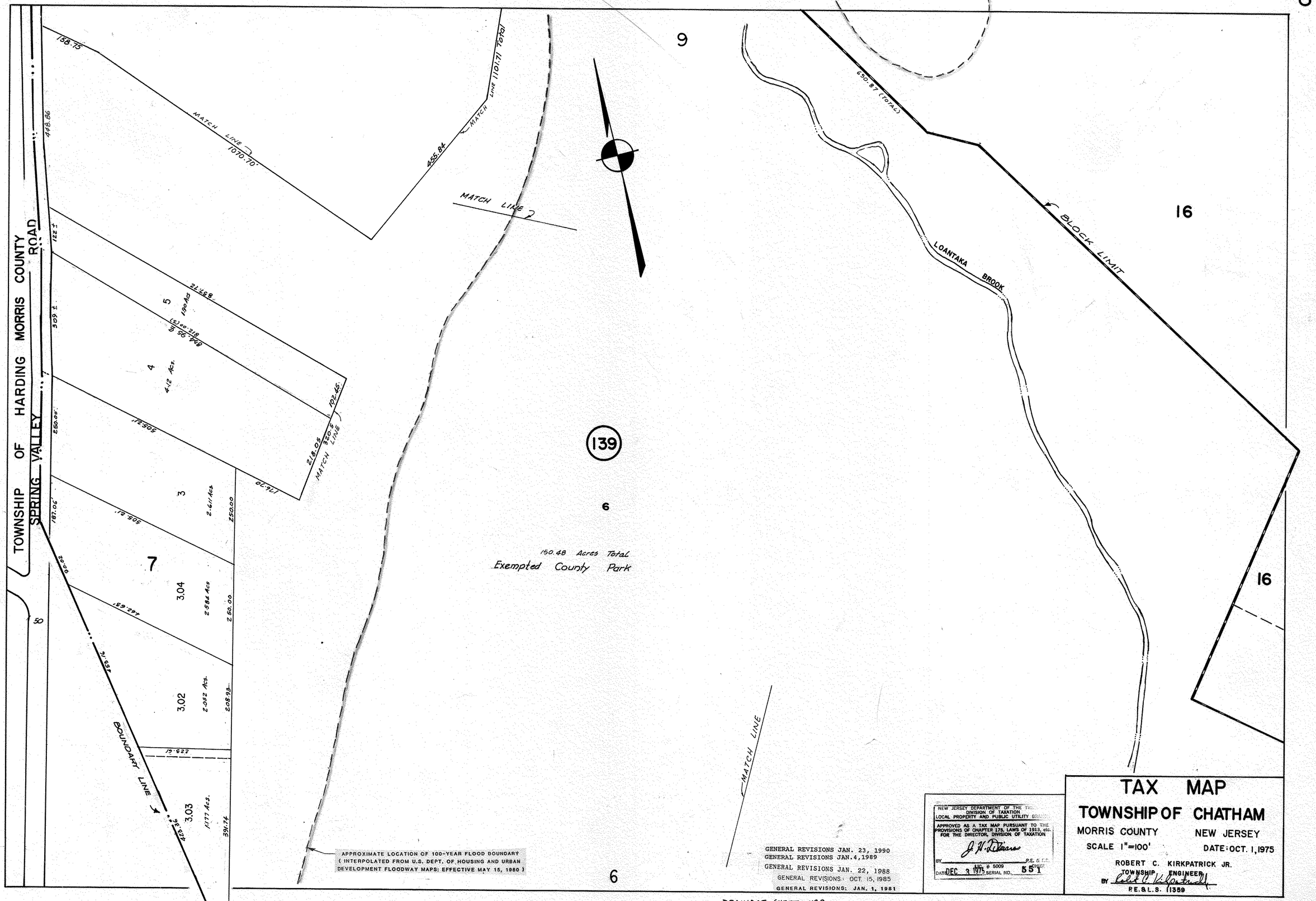

DRAINAGE SHEET #29

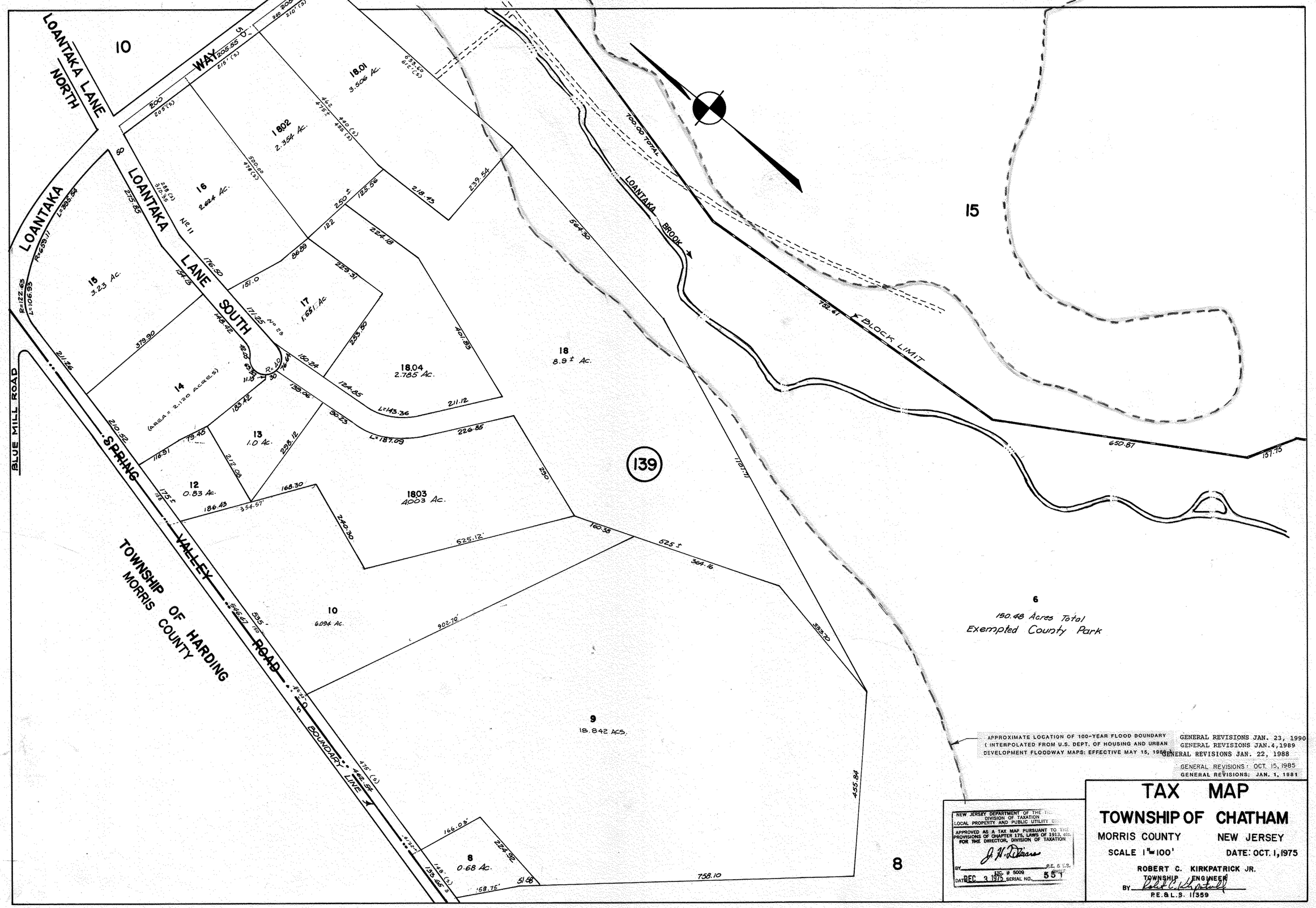

APPROXIMATE LOCATION OF 100-YEAR FLOOD BOUNDARY (INTERPOLATED FROM U.S. DEPT. OF HOUSING AND URBAN DEVELOPMENT FLOODWAY MAPS: EFFECTIVE MAY 15, 1986)

GENERAL REVISIONS JAN. 23, 1990
GENERAL REVISIONS JAN.4,1989
GENERAL REVISIONS JAN. 22, 1988
GENERAL REVISIONS: OCT. 15, 1985
GENERAL REVISIONS: JAN. 1, 1981

NEW JERSEY DEPARTMENT OF THE TREASURY
DIVISION OF TAXATION
LOCAL PROPERTY AND PUBLIC UTILITY DIV.
APPROVED AS A TAX MAP PURSUANT TO THE PROVISIONS OF CHAPTER 175, LAWS OF 1913, etc. FOR THE DIRECTOR, DIVISION OF TAXATION
BY J. H. DiCiaro P.E. & L.S. No. 5002 CHIEF
DATE DEC. 3 1975 SERIAL NO. 55

TAX MAP
TOWNSHIP OF CHATHAM
MORRIS COUNTY NEW JERSEY
SCALE 1"=100' DATE: OCT. 1, 1975
ROBERT C. KIRKPATRICK JR.
TOWNSHIP ENGINEER
BY Robt C. Kirkpatrick
P.E.&L.S. 11359

DRAINAGE SHEET No 6

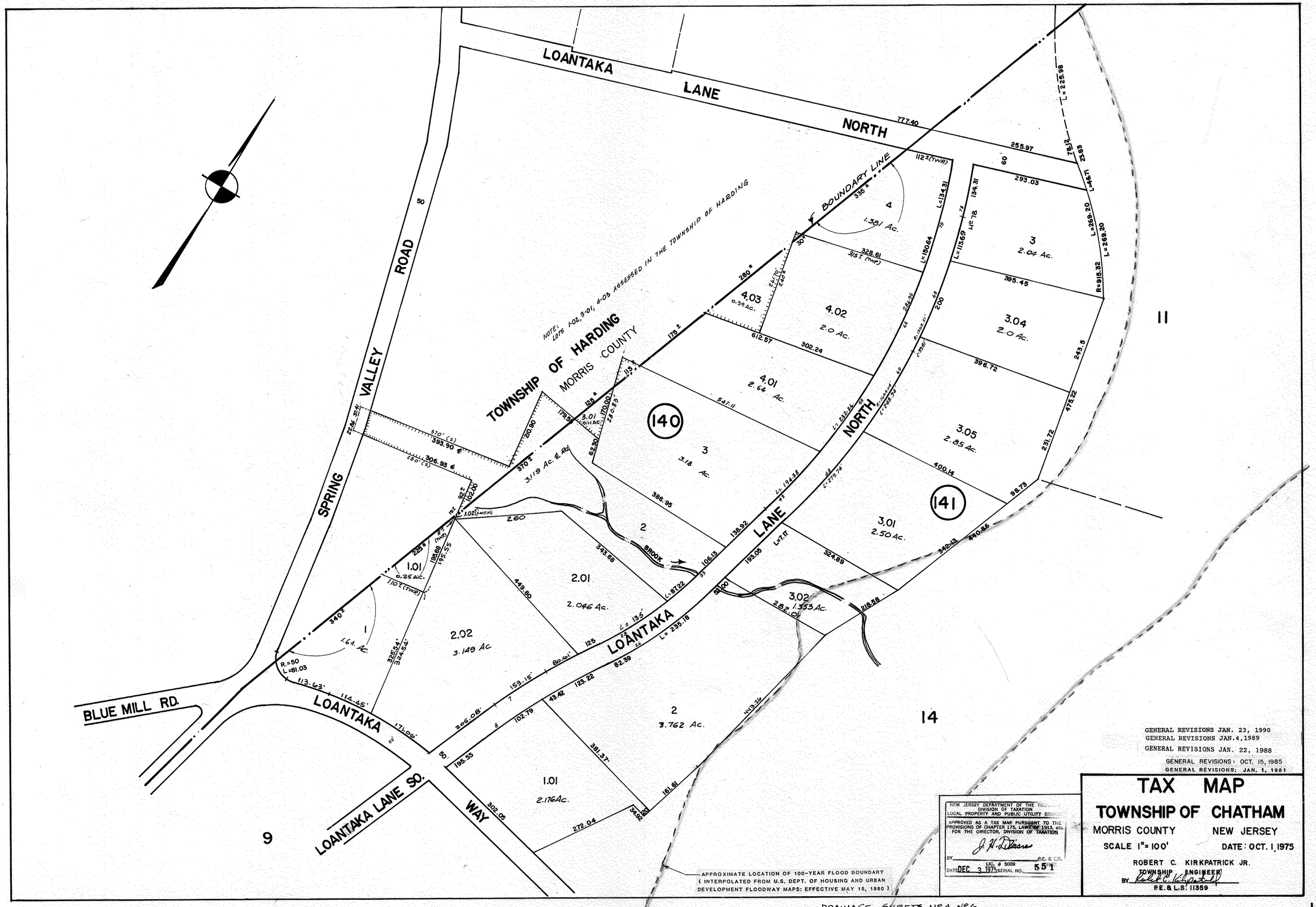

DRAINAGE SHEETS No4, No6

TREADWELL AVE.

12

13

WOODLAND ROAD

L=392.66

264.76

680'±(S)

1018.64'

1017.83'

268.67'

781.25'

L=298.13'

1240'±(S)

781.47'

759.24'

22.26' R. L=23.60'

301.91'

Drainage Easement (Wide Varies)

519.88'

558.72'

332.29'

295.12'

7

12.67 ACRES

701.89'

325.75'

TEXAS EASTERN 50' WIDE EASEMENT

141

5

75.64 Acres

COUNTY OF MORRIS
Exempted

BROOK

DRIVE

PART OF LOT 9 BL. 141 TAX SHEET 14

438.88

759.11 G.

558'±

8.5'±

14

TOWNSHIP OF HARDING
MORRIS COUNTY

BOUNDARY LINE

2836.1'

FHA

283.51'

461.22'

440.11'

194.63'

387.78'

BROOK

COUNTY OF MORRIS

520'±

344.63

LOANTAKA

9.05

L=269.20

475.22

23.89'

146.71'

101.95'

225.28'

265.57'

LOANTAKA LANE 60'

10

LOANTAKA LANE NORTH

APPROXIMATE LOCATION OF 100-YEAR FLOOD BOUNDARY
(INTERPOLATED FROM U.S. DEPT. OF HOUSING AND URBAN DEVELOPMENT FLOODWAY MAPS: EFFECTIVE MAY 15, 1980)

GENERAL REVISIONS JAN. 23, 1990
GENERAL REVISIONS JAN. 4, 1989
GENERAL REVISIONS JAN. 22, 1988
GENERAL REVISIONS: OCT. 15, 1985
GENERAL REVISIONS: JAN. 1, 1981

NEW JERSEY DEPARTMENT OF THE TREASURY
DIVISION OF TAXATION
LOCAL PROPERTY AND PUBLIC UTILITY BRANCH
APPROVED AS A TAX MAP PURSUANT TO THE PROVISIONS OF CHAPTER 175, LAWS OF 1913, etc.
FOR THE DIRECTOR, DIVISION OF TAXATION
BY J. H. Williams P.E. & L.S.
DATE DEC 3 1975 # 5009 SERIAL NO. 551

TAX MAP

TOWNSHIP OF CHATHAM

MORRIS COUNTY NEW JERSEY

SCALE 1"=100' DATE: OCT. 1, 1975

ROBERT C. KIRKPATRICK JR.
TOWNSHIP ENGINEER
BY Robert C. Kirkpatrick
P.E.&L.S. 11359

DRAINAGE SHEET 4

REVISIONS		
DATE	BY	LIC.NO
JUNE 2004	ARH (COA# 24GA27973300)	17119
JAN 8, 1999	BY THOMAS J. HERITS, P.E.& L.S.	23762
JAN 4, 1990	MASTER CORRECTIVE P.A. BY THOMAS J. HERITS, P.E.& L.S.	23762
JAN 23, 1990		
JAN 4, 1989		
JAN 22, 1988		
OCT 15, 1985		
JAN 1, 1981		

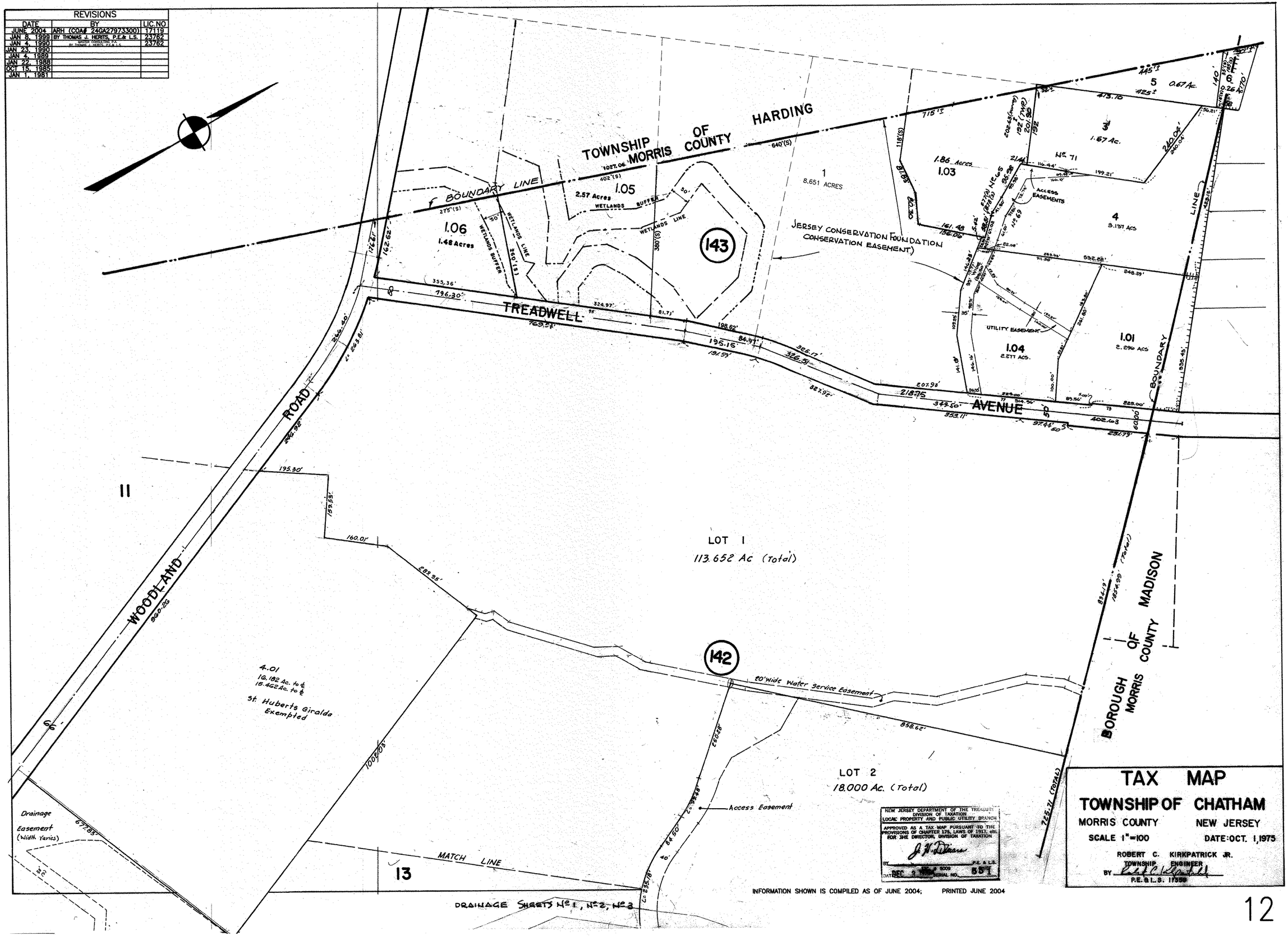

REVISIONS		
DATE	BY	LIC.NO
JAN 1, 1981		
OCT 15, 1985		
JAN 22, 1988		
JAN 4, 1989		
JAN 23, 1990		
JAN 4, 1990	MASTER CONSULTING P.A. BY THOMAS J. HERITS, P.E.& L.S.	23762
JAN 8, 1999	BY THOMAS J. HERITS, P.E.& L.S.	23762
JUNE 2004	ARH (COA# 24GA27973300)	17119
MAY 9, 2016	WILLIAM A. DIBARTOLO	43312

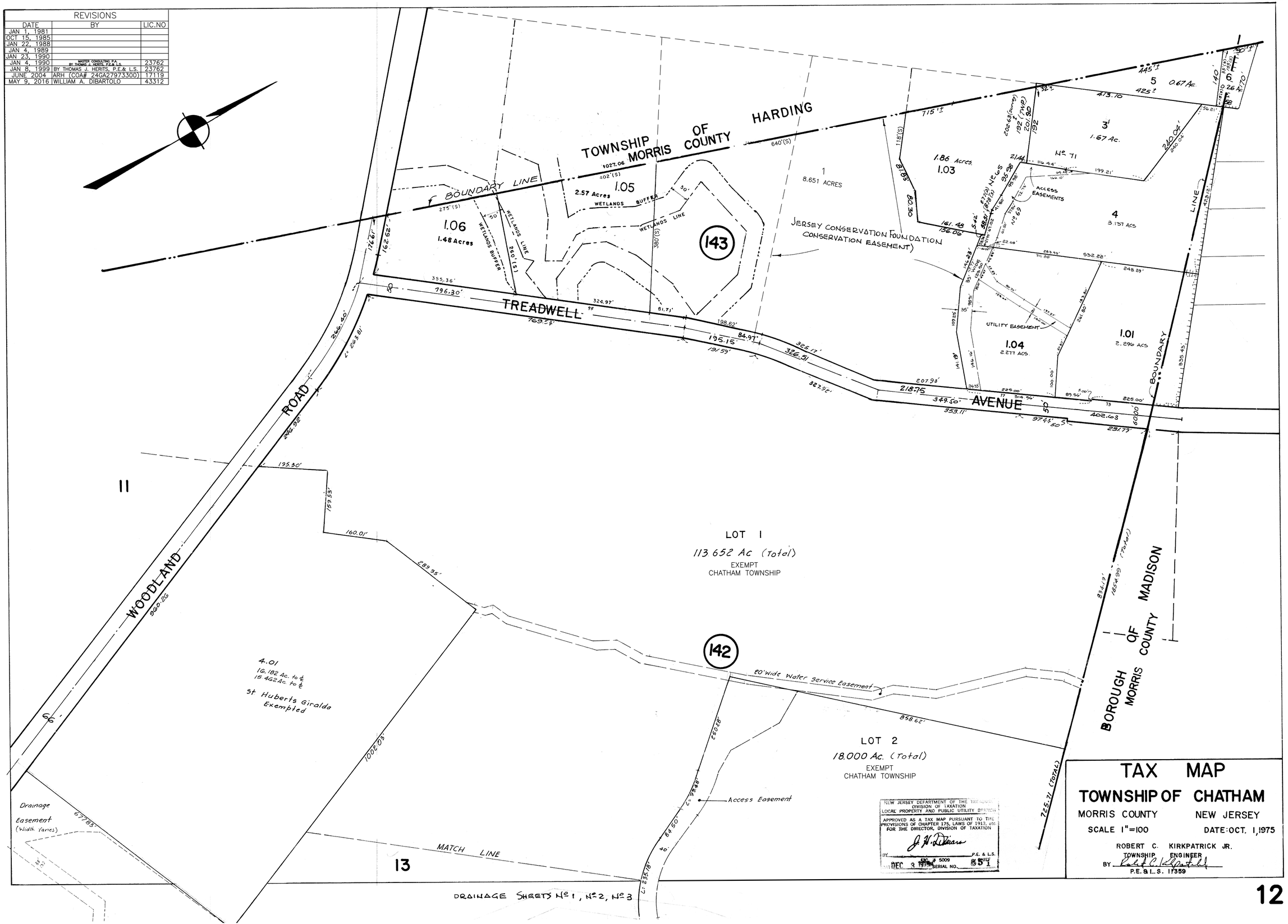

TAX MAP
TOWNSHIP OF CHATHAM

MORRIS COUNTY NEW JERSEY

SCALE 1"=100 DATE: OCT. 1, 1975

ROBERT C. KIRKPATRICK JR.
TOWNSHIP ENGINEER
BY
P.E. & L.S. 17359

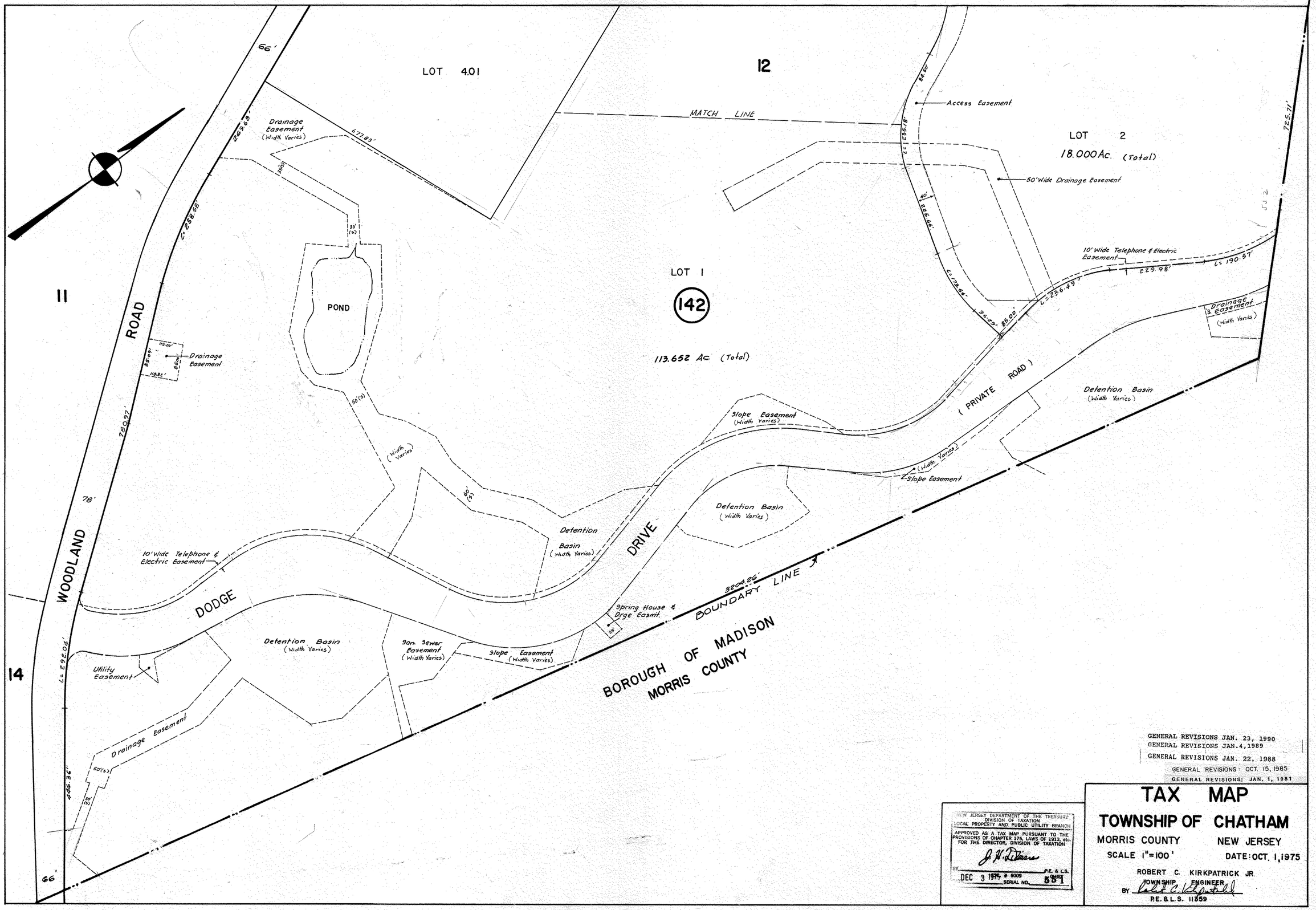

GENERAL REVISIONS JAN. 23, 1990
GENERAL REVISIONS JAN. 4, 1989
GENERAL REVISIONS JAN. 22, 1988
GENERAL REVISIONS: OCT. 15, 1985
GENERAL REVISIONS: JAN. 1, 1981

NEW JERSEY DEPARTMENT OF THE TREASURY
DIVISION OF TAXATION
LOCAL PROPERTY AND PUBLIC UTILITY BRANCH
APPROVED AS A TAX MAP PURSUANT TO THE PROVISIONS OF CHAPTER 175, LAWS OF 1913, etc. FOR THE DIRECTOR, DIVISION OF TAXATION
BY J. H. DeVivaro P.E. & L.S.
DEC 3 1975 # 5009 CHIEF
SERIAL NO. 551

TAX MAP
TOWNSHIP OF CHATHAM
MORRIS COUNTY NEW JERSEY
SCALE 1"=100' DATE: OCT. 1, 1975
ROBERT C. KIRKPATRICK JR.
TOWNSHIP ENGINEER
BY Robert C. Kirkpatrick
P.E. & L.S. 11359

DRAINAGE SHEETS No 3, No 5

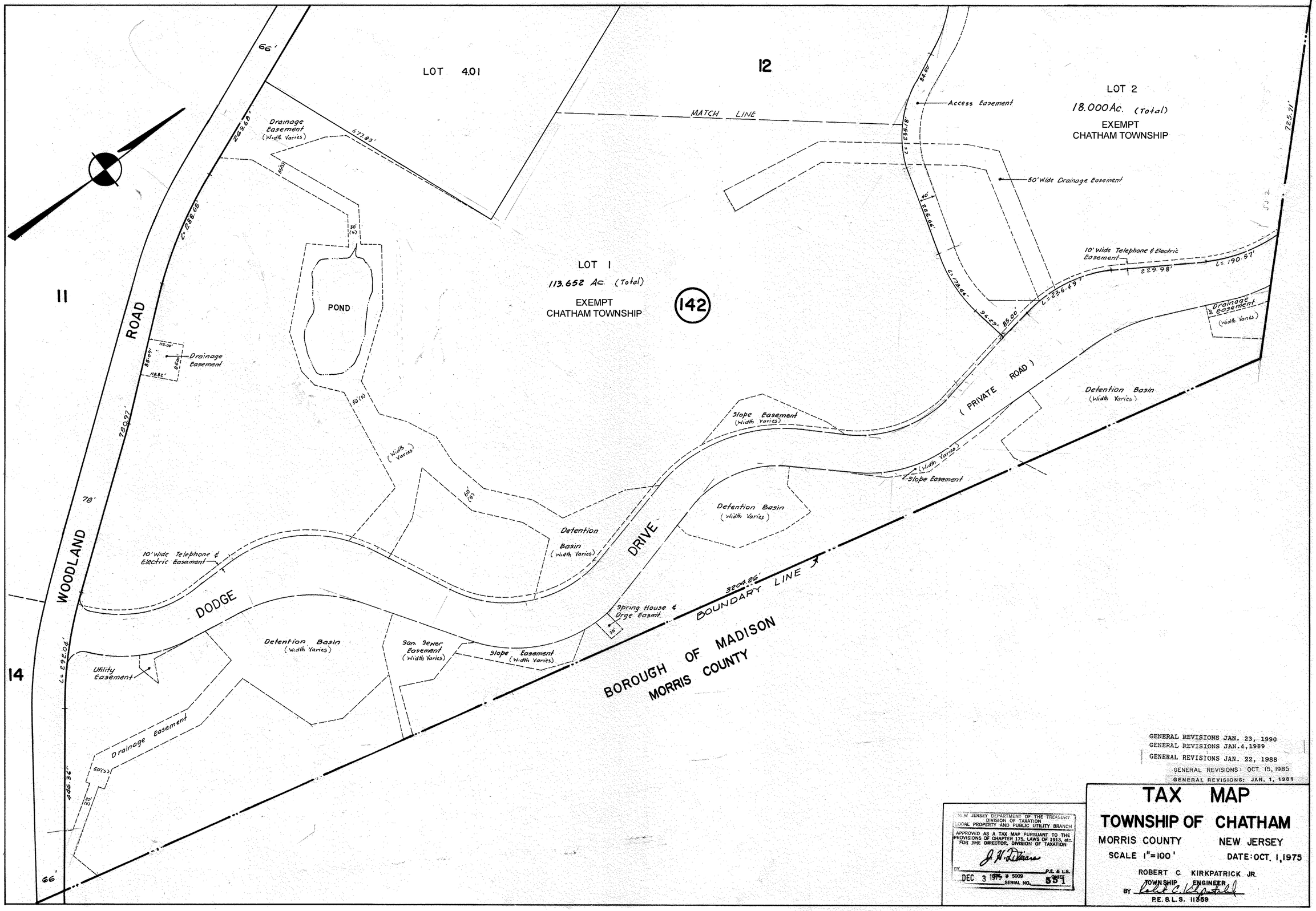

GENERAL REVISIONS JAN. 23, 1990
GENERAL REVISIONS JAN.4,1989
GENERAL REVISIONS JAN. 22, 1988
GENERAL REVISIONS: OCT. 15, 1985
GENERAL REVISIONS: JAN. 1, 1981

NEW JERSEY DEPARTMENT OF THE TREASURY
DIVISION OF TAXATION
LOCAL PROPERTY AND PUBLIC UTILITY BRANCH
APPROVED AS A TAX MAP PURSUANT TO THE PROVISIONS OF CHAPTER 175, LAWS OF 1913, etc.
FOR THE DIRECTOR, DIVISION OF TAXATION
BY J. H. Dilkens P.E. & L.S.
DEC 3 1975 # 5009 SERIAL NO. 551

TAX MAP

TOWNSHIP OF CHATHAM

MORRIS COUNTY NEW JERSEY

SCALE 1"=100' DATE: OCT. 1, 1975

ROBERT C. KIRKPATRICK JR.
TOWNSHIP ENGINEER
BY Robert C. Kirkpatrick
P.E. & L.S. 11359

DRAINAGE SHEETS No3, No5

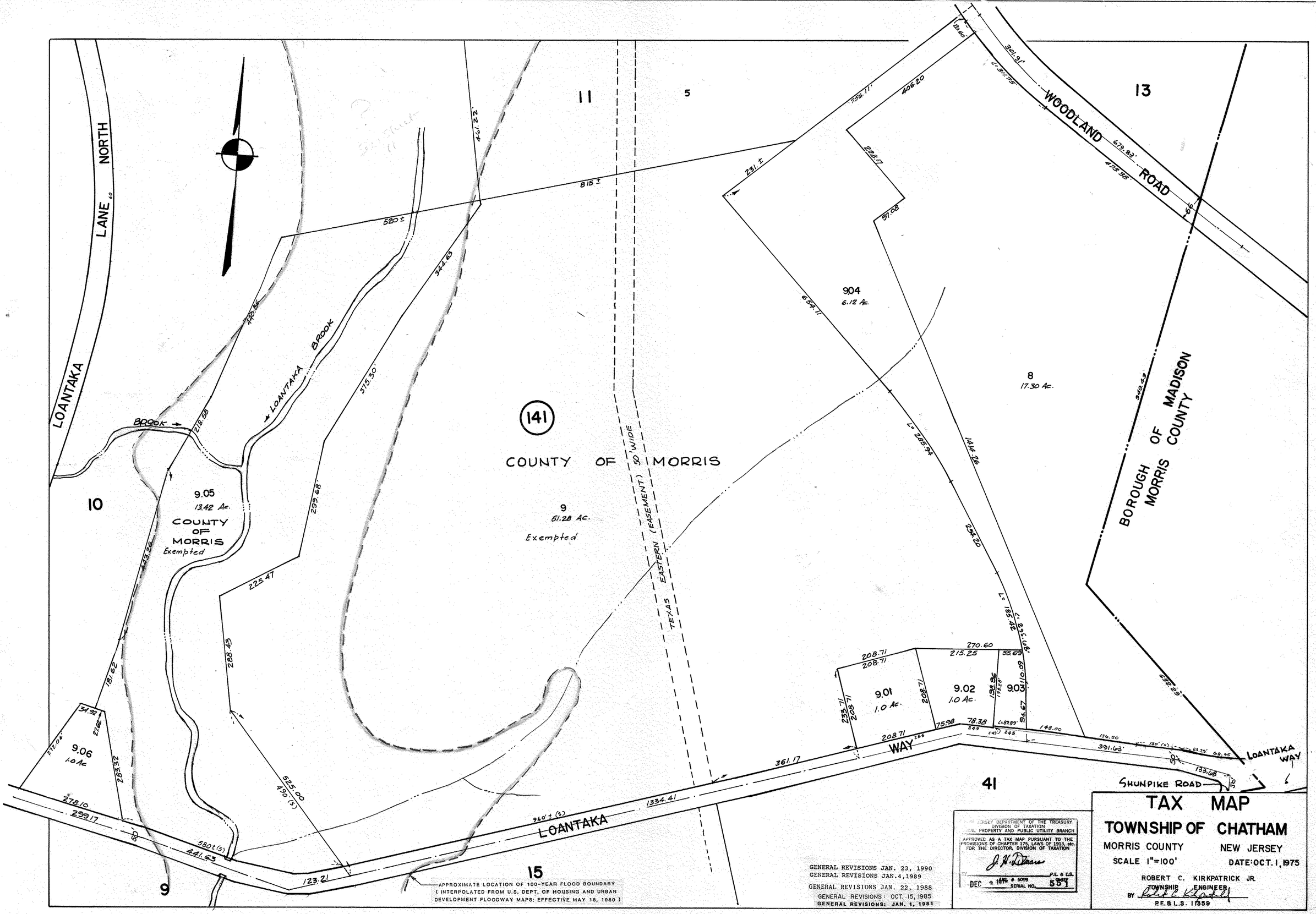

DRAINAGE SHEET Nº 6, Nº 7

REVISIONS		
DATE	BY	LIC.NO
JUNE, 2004	ARH (COA# 24GA27973300)	17119
NOV, 2015	WILLIAM A DIBARTOLO	43312

LOANTAKA BROOK

139

9

6

1101.71 TOTAL

BLOCK LIMIT 650.87

157.75

1104.87 TOTAL

150.48 ACS. TOTAL
EXEMPTED COUNTY PARK

752.61

BLOCK LIMIT

LOANTAKA BROOK

500.09

640.76

346.00

394.00

354.00

491.83

200.07

153.28

325.4' (±)

9.05

144

19.03
13.50 AC

19.02

TOTAL AREA = 104.43 ACRES

EXEMPT
MORRIS COUNTY
PARK COMMISSION

16

MATCH LINE

186.46

710.00

436.00

107(S)

58(S)

425(S)

475(D)

1292

630.68

COUNTY
OF
MORRIS

WAY

14

COUNTY OF
MORRIS

9

LOANTAKA

50'

721.30

521.50

MON

TEXAS EASTERN EASEMENT 50' WIDE

1524.00

40

41

APPROXIMATE LOCATION OF 100-YEAR FLOOD BOUNDARY
(INTERPOLATED FROM U.S. DEPT. OF HOUSING AND URBAN
DEVELOPMENT FLOODWAY MAPS: EFFECTIVE MAY 15, 1980)

GENERAL REVISIONS JAN. 23, 1990
GENERAL REVISIONS JAN.4,1989
GENERAL REVISIONS JAN. 22, 1988
GENERAL REVISIONS: OCT. 15, 1985
GENERAL REVISIONS: JAN. 1, 1981

NEW JERSEY DEPARTMENT OF THE TREASURY
DIVISION OF TAXATION
REAL PROPERTY AND PUBLIC UTILITY BRANCH

APPROVED AS A TAX MAP PURSUANT TO THE PROVISIONS OF CHAPTER 175, LAWS OF 1913, etc.
FOR THE DIRECTOR, DIVISION OF TAXATION

J. H. Williams
P.E. & L.S.
DEC 3 1975 No. 5009 SHEET
SERIAL NO. 551

TAX MAP

TOWNSHIP OF CHATHAM

MORRIS COUNTY NEW JERSEY

SCALE 1"=100' DATE: OCT. 1, 1975

ROBERT C. KIRKPATRICK JR.
TOWNSHIP ENGINEER
BY Robert C. Kirkpatrick
P.E. & L.S. 11359

DRAINAGE SHEET No. 6

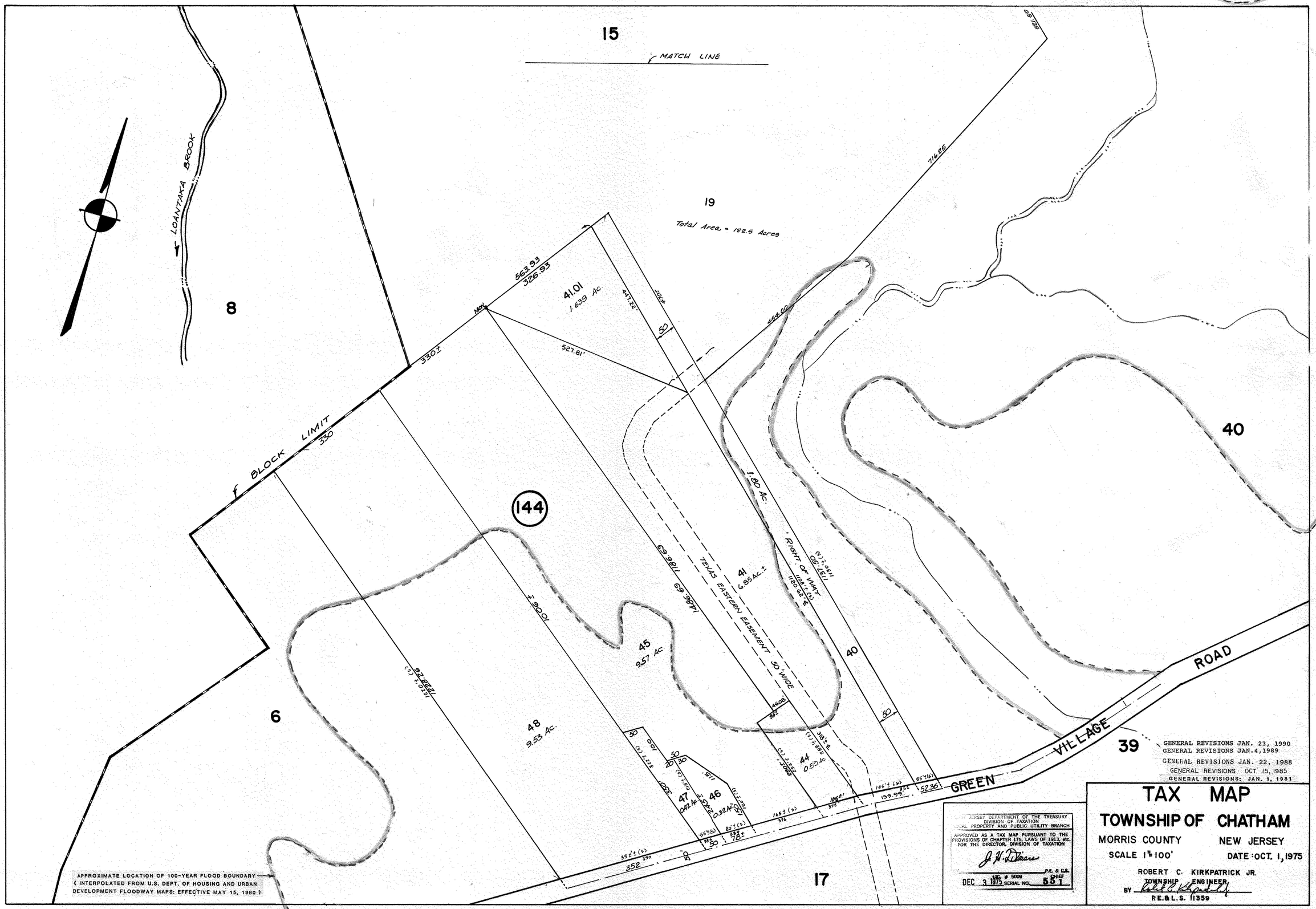

DRAINAGE SHEET Nº 10, Nº 15

REVISIONS		
DATE	NAME	NO.
JAN. 4, 1999	MASER CONSULTING P.A. BY THOMAS J. HERITS, P.E. & L.S.	23762

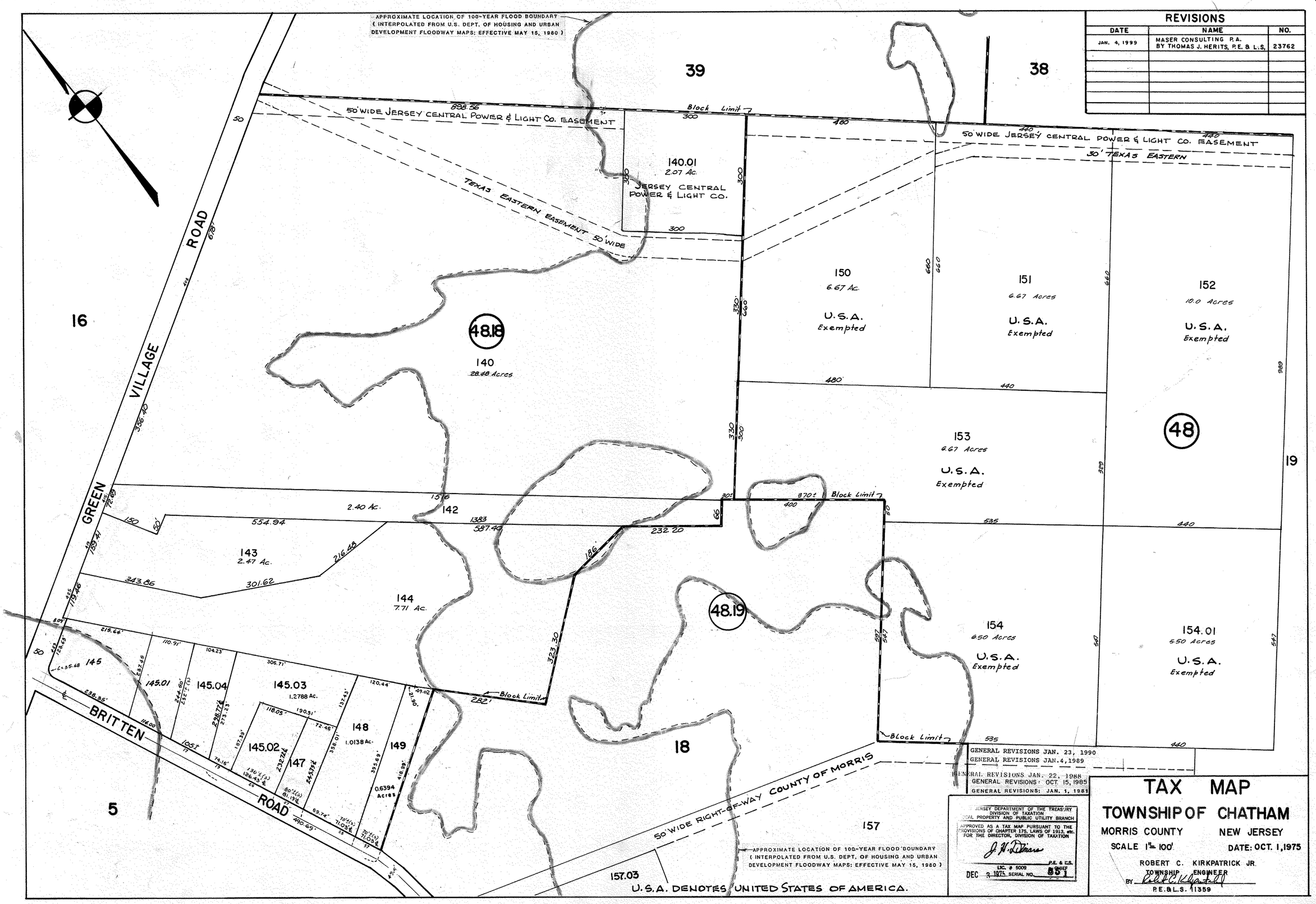

GENERAL REVISIONS JAN. 23, 1990
GENERAL REVISIONS JAN.4,1989
GENERAL REVISIONS JAN. 22, 1988
GENERAL REVISIONS: OCT. 15, 1985
GENERAL REVISIONS: JAN. 1, 1981

JERSEY DEPARTMENT OF THE TREASURY
DIVISION OF TAXATION
LOCAL PROPERTY AND PUBLIC UTILITY BRANCH
APPROVED AS A TAX MAP PURSUANT TO THE PROVISIONS OF CHAPTER 175, LAWS OF 1913, etc.
FOR THE DIRECTOR, DIVISION OF TAXATION
LIC. # 5009 P.E. & L.S.
DEC 2 1975 SERIAL NO. 851

TAX MAP
TOWNSHIP OF CHATHAM
MORRIS COUNTY NEW JERSEY
SCALE 1" = 100' DATE: OCT. 1, 1975
ROBERT C. KIRKPATRICK JR.
TOWNSHIP ENGINEER
BY Robert C. Kirkpatrick
P.E.&L.S. 11359

DRAINAGE SHEET No. 15

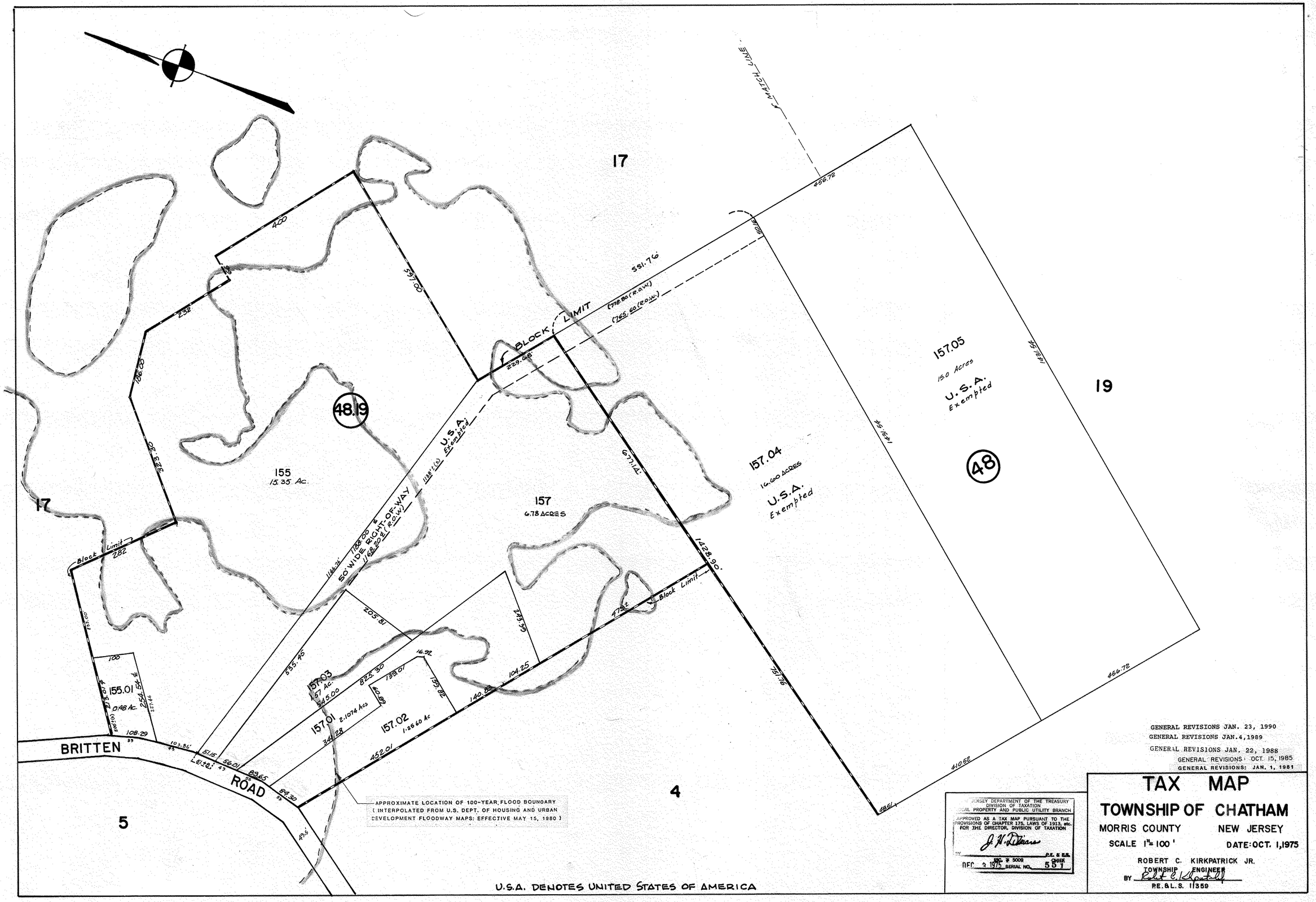
17
19
4
5
BRITTEN ROAD
MATCH LINE
BLOCK LIMIT
U.S.A. Exempted
155
15.35 Ac.
48.19
157
6.78 ACRES
157.04
16.60 ACRES
U.S.A. Exempted
157.05
15.0 Acres
U.S.A. Exempted
48
155.01
0.48 Ac.
157.03
157.01
2.1074 Acs
157.02
1.2560 Ac
SO' WIDE RIGHT-OF-WAY
Block Limit
APPROXIMATE LOCATION OF 100-YEAR FLOOD BOUNDARY
(INTERPOLATED FROM U.S. DEPT. OF HOUSING AND URBAN DEVELOPMENT FLOODWAY MAPS: EFFECTIVE MAY 15, 1980)
U.S.A. DENOTES UNITED STATES OF AMERICA
GENERAL REVISIONS JAN. 23, 1990
GENERAL REVISIONS JAN.4,1989
GENERAL REVISIONS JAN. 22, 1988
GENERAL REVISIONS: OCT. 15, 1985
GENERAL REVISIONS: JAN. 1, 1981
TAX MAP
TOWNSHIP OF CHATHAM
MORRIS COUNTY NEW JERSEY
SCALE 1"= 100'
DATE: OCT. 1,1975
ROBERT C. KIRKPATRICK JR.
TOWNSHIP ENGINEER
BY
P.E.&L.S. 11359
DEC 3 1975
SERIAL NO. 551

17
18
38
37
36
4
48.20
189
48
20
BLOCK LIMIT
835.45
20' WIDE DRAINAGE EASEMENT
MATCH LINE
189.02
U.S.A.
Exempted
189.02
TOTAL AREA = 256.85 Ac.
U.S.A.
Exempted
BLACK BROOK CHANNEL
189.01
4
U.S.A.
Exempted
1431.00
1440.48
3237.80
1111.97
Exempted
209
10 Ac.
U.S.A.
989
Exempted
210
10 Ac.
U.S.A.
Exempted
211
10 Ac.
U.S.A.
Exempted
212
5 Ac.
U.S.A.
Exempted
213
5 Ac.
U.S.A.
214
Exempted
10 Ac.
U.S.A.
Exempted
215
10 Ac.
U.S.A.
Exempted
216
10 Ac.
U.S.A.
Exempted
217
8 Ac.
U.S.A.
Exempted
218
18.94 Ac.
U.S.A.
201
7.41 Ac.
U.S.A.
Exempted
202
10 Ac.
U.S.A.
Exempted
203
10 Ac.
U.S.A.
Exempted
204
10 Ac.
U.S.A.
Exempted
205
10 Ac.
U.S.A.
Exempted
206
5 Ac.
U.S.A.
Exempted
207
5 Ac.
U.S.A.
Exempted
208
10 Ac.
U.S.A.
989
196
4.50 Ac.
U.S.A.
Exempted
197
10 Ac.
U.S.A.
Exempted
198
10 Ac.
U.S.A.
Exempted
199
10 Ac.
U.S.A.
Exempted
200
10 Ac.
U.S.A.
Exempted
989
194
10 Ac.
U.S.A.
Exempted
195
9.12 Ac.
U.S.A.
Exempted
720.24
NOTE: ENTIRE AREA IS LOCATED WITHIN THE SPECIAL FLOOD HAZARD AREA
30' WIDE TEXAS EASTERN
50' WIDE
30' WIDE
50' WIDE
30' WIDE
50' WIDE
50' WIDE JERSEY CENTRAL POWER & LIGHT CO.
50' TEXAS EASTERN
APPROXIMATE LOCATION OF 100-YEAR FLOOD BOUNDARY (INTERPOLATED FROM U.S. DEPT. OF HOUSING AND URBAN DEVELOPMENT FLOODWAY MAPS: EFFECTIVE MAY 15, 1980)
GENERAL REVISIONS JAN. 22, 1988
GENERAL REVISIONS: OCT. 15, 1985
GENERAL REVISIONS: JAN. 1, 1981
GENERAL REVISIONS JAN. 23, 1990
GENERAL REVISIONS JAN. 4, 1989
U.S.A. DENOTES UNITED STATES OF AMERICA
NEW JERSEY DEPARTMENT OF THE TREASURY
DIVISION OF TAXATION
LOCAL PROPERTY AND PUBLIC UTILITY BRANCH
APPROVED AS A TAX MAP PURSUANT TO THE PROVISIONS OF CHAPTER 175, LAWS OF 1913, etc. FOR THE DIRECTOR, DIVISION OF TAXATION
P.E. & L.S.
LIC. # 5009
CHIEF
DEC 3 1975 SERIAL NO. 551
TAX MAP
TOWNSHIP OF CHATHAM
MORRIS COUNTY
NEW JERSEY
SCALE 1"=200'
DATE: OCT. 1, 1975
ROBERT C. KIRKPATRICK JR.
TOWNSHIP ENGINEER
BY Robert C. Kirkpatrick
P.E.&L.S. 11359

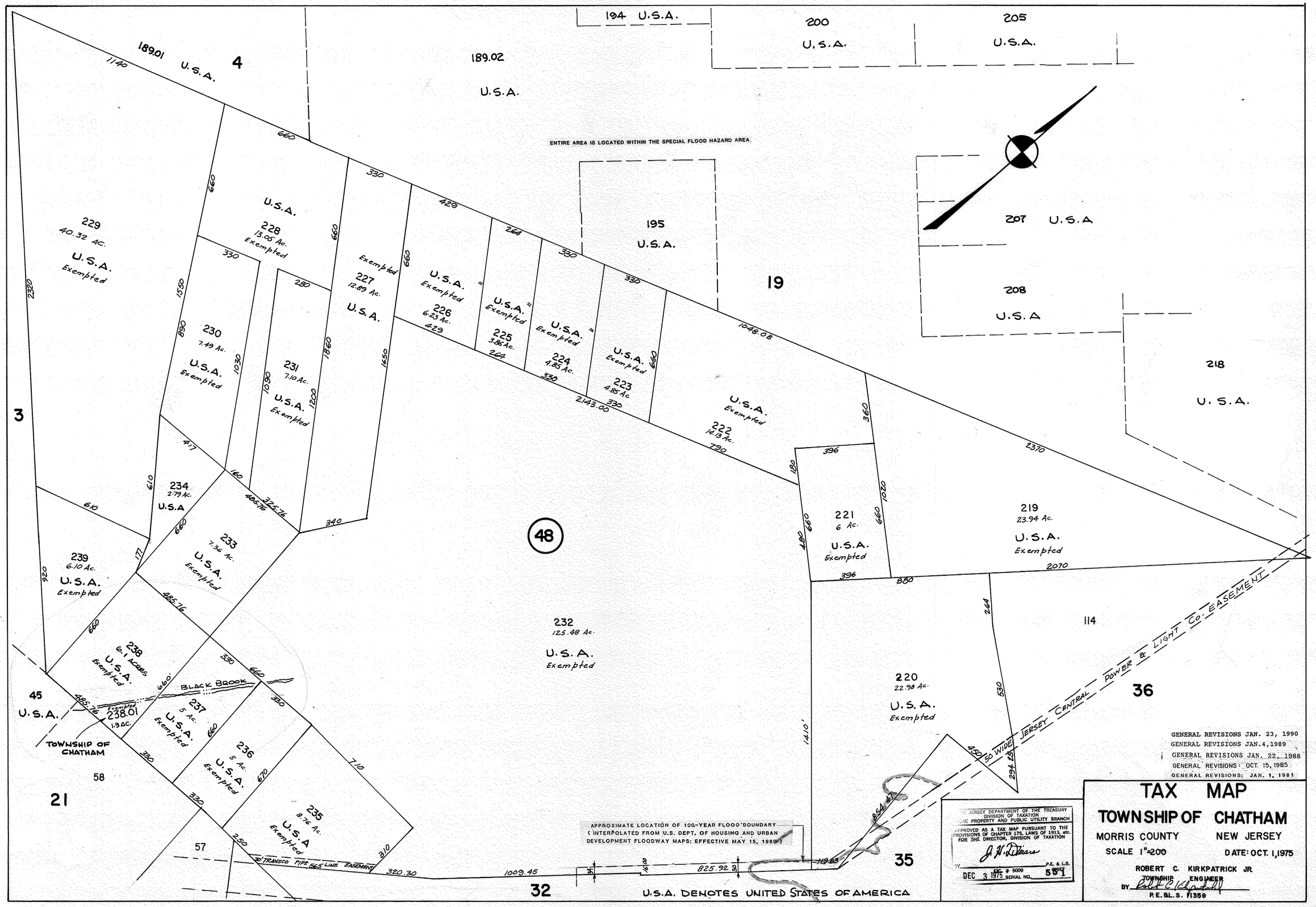

194 U.S.A.
200 U.S.A.
205 U.S.A.
189.01 U.S.A.
4
189.02 U.S.A.
ENTIRE AREA IS LOCATED WITHIN THE SPECIAL FLOOD HAZARD AREA
195 U.S.A.
207 U.S.A
208 U.S.A
19
218 U.S.A.
229 40.32 AC. U.S.A. Exempted
228 13.05 Ac. Exempted
227 12.89 Ac. U.S.A.
226 6.23 Ac.
225 3.86 Ac.
224 4.85 Ac.
223 4.85 Ac.
222 14.13 Ac.
230 7.49 Ac. U.S.A. Exempted
231 7.10 Ac. U.S.A. Exempted
234 2.79 Ac. U.S.A
233 7.36 Ac. U.S.A. Exempted
239 6.10 Ac. U.S.A. Exempted
238 6.1 Acres U.S.A. Exempted
237 5 Ac. U.S.A. Exempted
236 5 Ac. U.S.A. Exempted
235 8.76 Ac. U.S.A Exempted
238.01 1.3 Ac.
BLACK BROOK
TOWNSHIP OF CHATHAM
45 U.S.A.
58
21
57
48
232 125.48 Ac. U.S.A. Exempted
221 6 Ac. U.S.A. Exempted
219 23.94 Ac. U.S.A. Exempted
220 22.98 Ac. U.S.A. Exempted
114
36
35
32
50 WIDE JERSEY CENTRAL POWER & LIGHT CO. EASEMENT
30' TRANSCO PIPE LINE EASEMENT
APPROXIMATE LOCATION OF 100-YEAR FLOOD BOUNDARY (INTERPOLATED FROM U.S. DEPT. OF HOUSING AND URBAN DEVELOPMENT FLOODWAY MAPS: EFFECTIVE MAY 15, 1980)
U.S.A. DENOTES UNITED STATES OF AMERICA
GENERAL REVISIONS JAN. 23, 1990
GENERAL REVISIONS JAN. 4, 1989
GENERAL REVISIONS JAN. 22, 1988
GENERAL REVISIONS: OCT. 15, 1985
GENERAL REVISIONS: JAN. 1, 1981
TAX MAP
TOWNSHIP OF CHATHAM
MORRIS COUNTY NEW JERSEY
SCALE 1"=200 DATE: OCT. 1, 1975
ROBERT C. KIRKPATRICK JR.
TOWNSHIP ENGINEER
BY
P.E.&L.S. 11359
DEC 3 1975
551

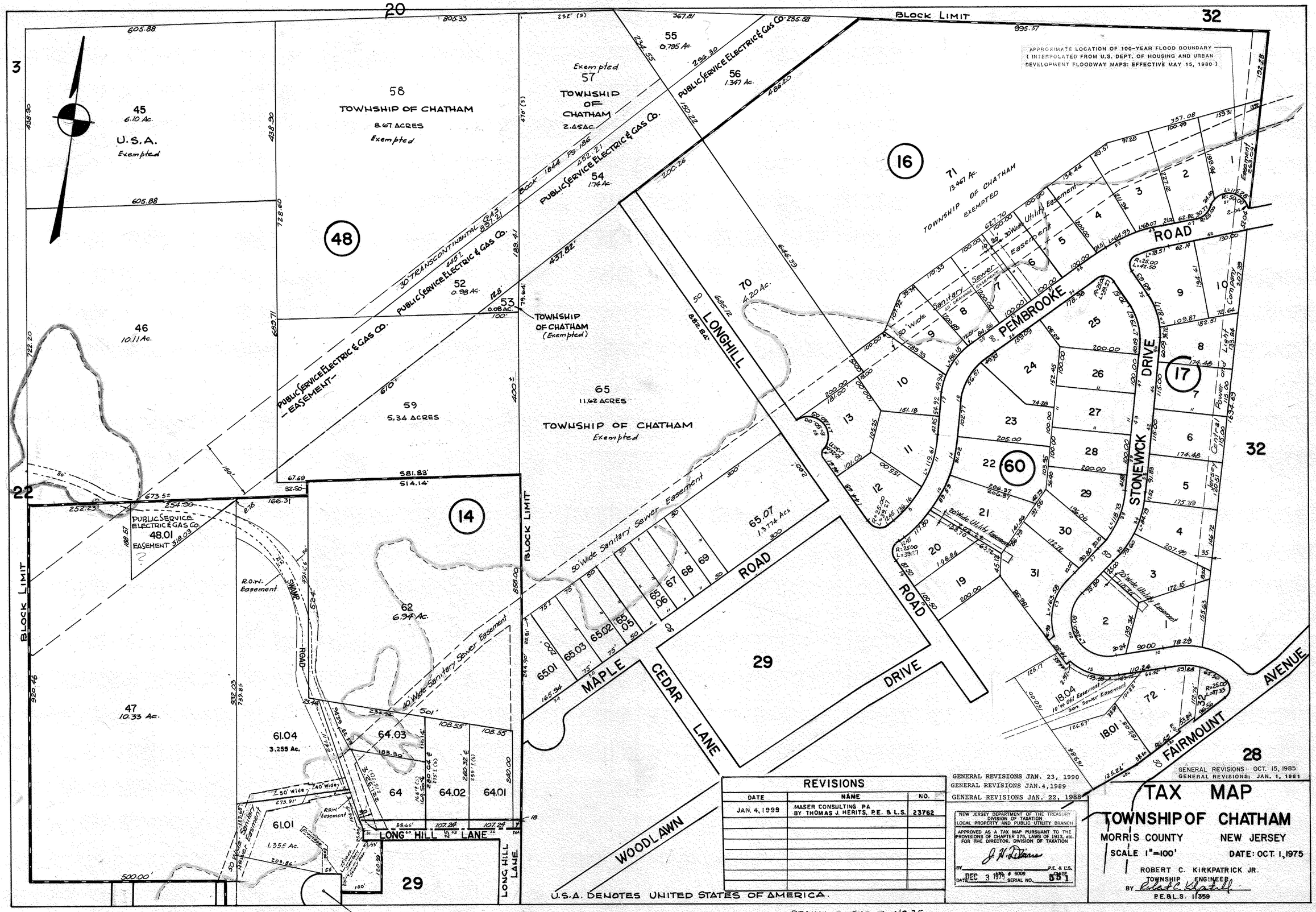
20
32
3
22
28
BLOCK LIMIT
45
6.10 Ac.
U.S.A.
Exempted
46
10.11 Ac.
47
10.33 Ac.
48
58
TOWNSHIP OF CHATHAM
8.67 ACRES
Exempted
59
5.34 ACRES
Exempted
57
TOWNSHIP OF CHATHAM
2.45 Ac.
54
1.74 Ac.
55
0.795 Ac.
56
1.347 Ac.
52
0.98 Ac.
53
0.08 Ac.
TOWNSHIP OF CHATHAM (Exempted)
65
11.62 ACRES
TOWNSHIP OF CHATHAM
Exempted
62
6.94 Ac.
61.04
3.255 Ac.
61.01
1.355 Ac.
64
64.03
64.02
64.01
14
16
17
60
29
70
4.20 Ac.
71
13.467 Ac.
TOWNSHIP OF CHATHAM
EXEMPTED
65.07
1.3774 Acs
PUBLIC SERVICE ELECTRIC & GAS CO.
30' TRANSCONTINENTAL GAS
Book 1844 Pg. 186
Book 4421 Pg. 21
PUBLIC SERVICE ELECTRIC & GAS CO. EASEMENT
PUBLIC SERVICE ELECTRIC & GAS CO.
48.01
EASEMENT 318.03
R.O.W. Easement
SWAMP
ROAD
LONGHILL
ROAD
MAPLE
CEDAR
LANE
DRIVE
PEMBROOKE
DRIVE
STONEWYCK
ROAD
FAIRMOUNT
AVENUE
LONG HILL LANE
LONG HILL LANE
WOODLAWN
CYPRESS ROAD
50' Wide Sanitary Sewer Easement
40' Wide Sanitary Sewer Easement
30' Wide Sanitary Sewer Easement
20' Wide Utility Easement
10' W. Util. Easement
San. Sewer Easement
Sanitary Sewer
Easement
Easement 263.00
Power and Light
Cont. Tel. Co.
Jersey Central Power & Light
APPROXIMATE LOCATION OF 100-YEAR FLOOD BOUNDARY
(INTERPOLATED FROM U.S. DEPT. OF HOUSING AND URBAN DEVELOPMENT FLOODWAY MAPS: EFFECTIVE MAY 15, 1980)
U.S.A. DENOTES UNITED STATES OF AMERICA.
DRAINAGE SHEET No 35
GENERAL REVISIONS JAN. 23, 1990
GENERAL REVISIONS JAN.4,1989
GENERAL REVISIONS JAN. 22, 1988
GENERAL REVISIONS: OCT. 15, 1985
GENERAL REVISIONS: JAN. 1, 1981
REVISIONS
DATE
NAME
NO.
JAN. 4, 1999
MASER CONSULTING PA
BY THOMAS J. HERITS, P.E. & L.S.
23762
NEW JERSEY DEPARTMENT OF THE TREASURY
DIVISION OF TAXATION
LOCAL PROPERTY AND PUBLIC UTILITY BRANCH
APPROVED AS A TAX MAP PURSUANT TO THE PROVISIONS OF CHAPTER 175, LAWS OF 1913, etc.
FOR THE DIRECTOR, DIVISION OF TAXATION
BY
P.E. & L.S.
CHIEF
DATE DEC 3 1975
SERIAL NO. 551
TAX MAP
TOWNSHIP OF CHATHAM
MORRIS COUNTY
NEW JERSEY
SCALE 1"=100'
DATE: OCT. 1, 1975
ROBERT C. KIRKPATRICK JR.
TOWNSHIP ENGINEER
BY
P.E.&L.S. 11359

REVISIONS		
DATE	NAME	NO.
JAN. 4, 1999	MASER CONSULTING P.A. BY THOMAS J. HERITS, P.E. & L.S.	23762

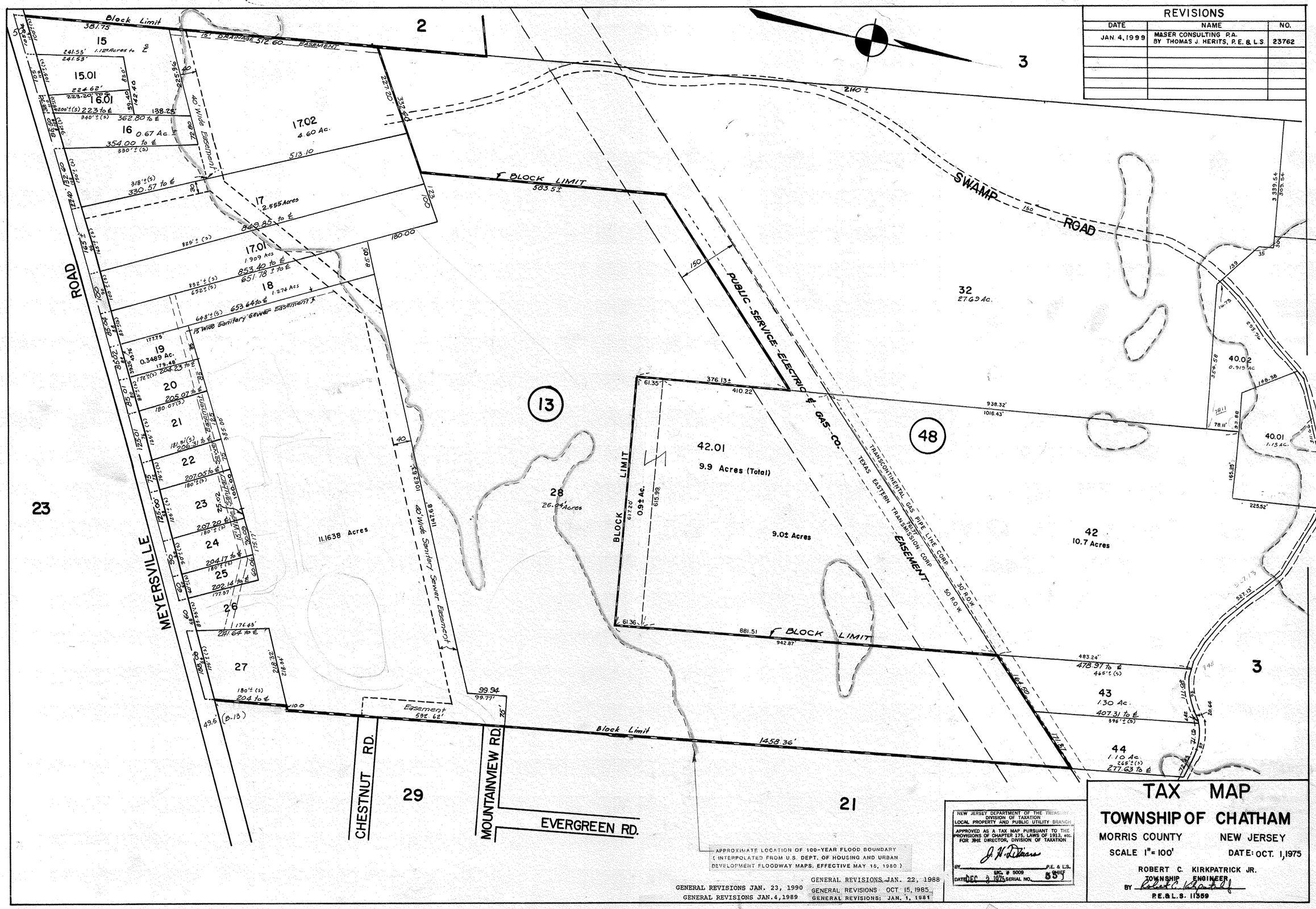

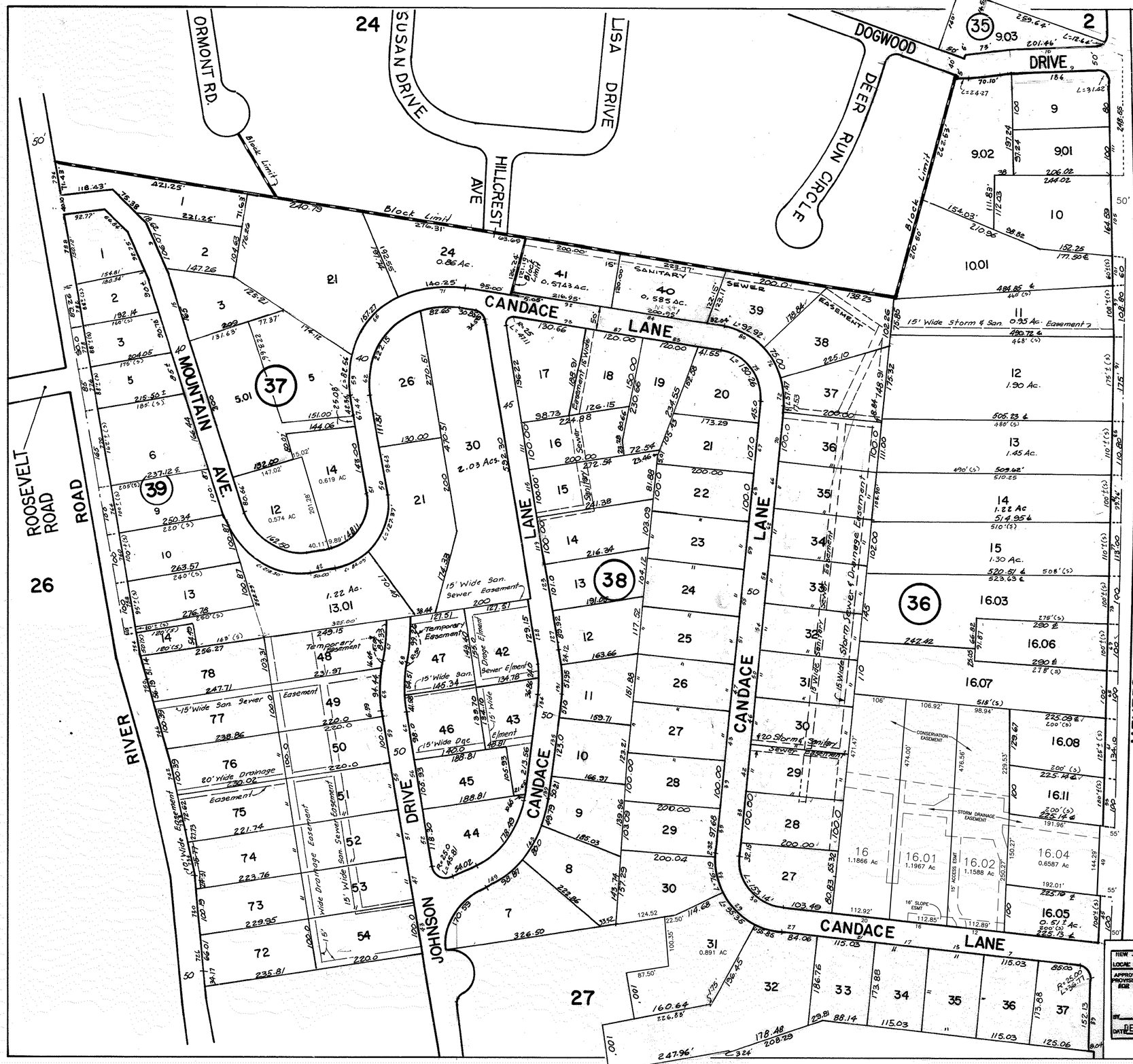

REVISIONS		
DATE	BY	LIC.NO
JAN 2007	CHRIS REHMANN – ARH	17119
NOV 2015	WILLIAM A. DIBARTOLO	43312
MAY 9, 2016	WILLIAM A. DIBARTOLO	43312

GENERAL REVISIONS JAN. 23, 1990
GENERAL REVISIONS JAN. 4, 1989
GENERAL REVISIONS JAN. 22, 1988
GENERAL REVISIONS: OCT. 15, 1985
GENERAL REVISIONS: JAN. 1, 1981

NEW JERSEY DEPARTMENT OF THE TREASURY
DIVISION OF TAXATION
LOCAL PROPERTY AND PUBLIC UTILITY BRANCH
APPROVED AS A TAX MAP PURSUANT TO THE PROVISIONS OF CHAPTER 175, LAWS OF 1913, etc.
FOR THE DIRECTOR, DIVISION OF TAXATION
BY J. H. Dilears P.E. & L.S.
DATE DEC 3 1975 SERIAL NO. 551

TAX MAP
TOWNSHIP OF CHATHAM
MORRIS COUNTY NEW JERSEY
SCALE 1"=100' DATE: OCT. 1, 1975
ROBERT C. KIRKPATRICK JR.
TOWNSHIP ENGINEER
BY Robert C. Kirkpatrick
P.E.&L.S. 11359

DRAINAGE SHEET No 42

REVISIONS			
DATE	NAME	NO.	
JAN. 4, 1999	MASER CONSULTING, P.A. BY THOMAS J. HERTS, P.E. & L.S.	23762	
JANUARY 2007	CHRIS REHMANN – ARH	17119	
NOVEMBER 2015	WILLIAM A. DIBARTOLO JR.	43312	
MAY 9, 2016	WILLIAM A. DIBARTOLO JR.	43312	

2

OLD SHEET NO.	OLD BLOCK NO.	OLD LOT NO.	NEW SHEET NO.	NEW BLOCK NO.	NEW LOT NOS.	REMARKS
24	33	22.01 through 22.07 22, 22.14 .22.15, 23 though 32 27.01	24	34	22.01 through 22.07 22, 22.14, 22.15 23 through 32 27.01	Extension of Jodi Lane Created New Block

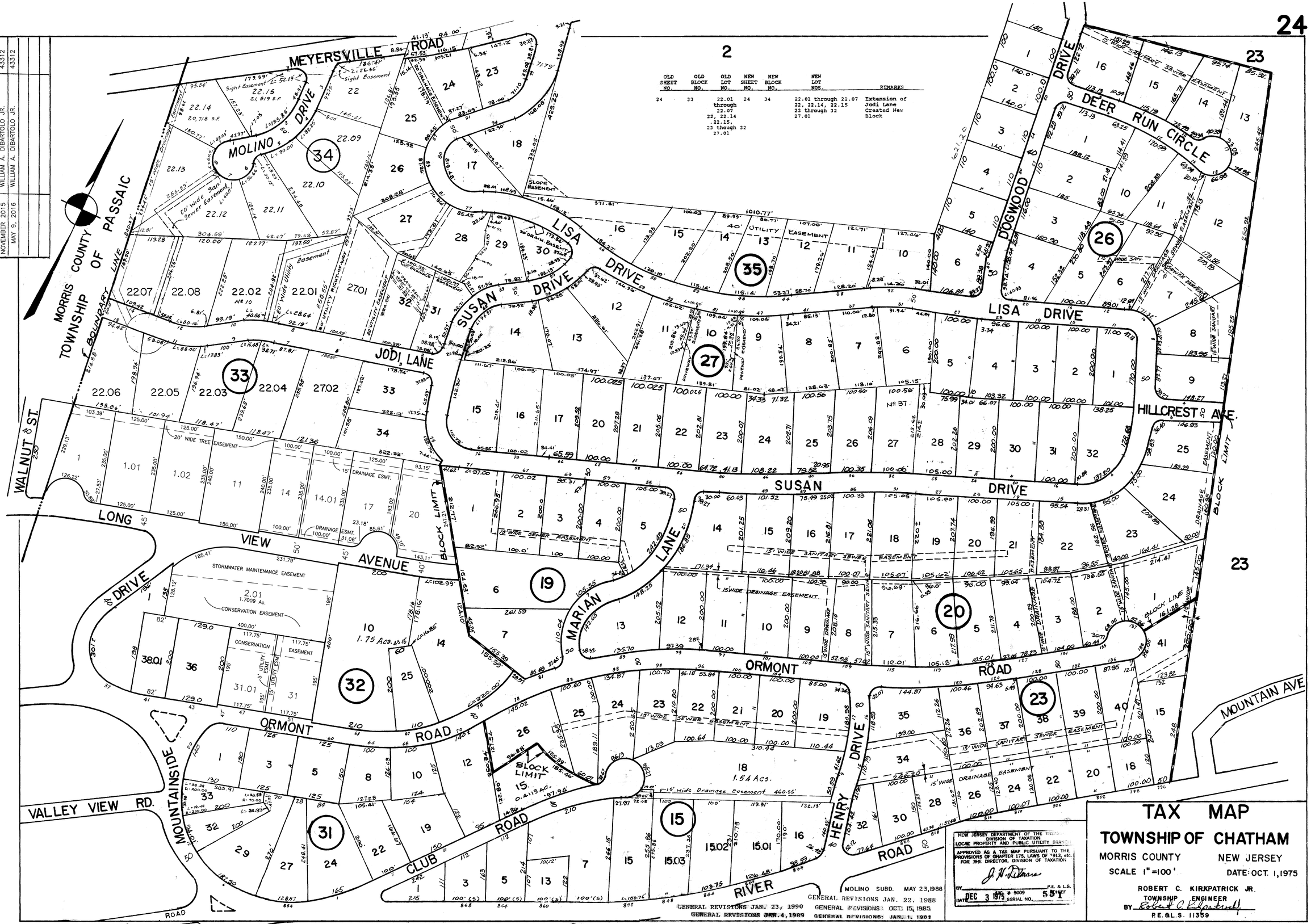

NEW JERSEY DEPARTMENT OF THE TREASURY
DIVISION OF TAXATION
LOCAL PROPERTY AND PUBLIC UTILITY BRANCH
APPROVED AS A TAX MAP PURSUANT TO THE PROVISIONS OF CHAPTER 175, LAWS OF 1913, etc. FOR THE DIRECTOR, DIVISION OF TAXATION
BY J. H. Deane P.E. & L.S.
DATE DEC 3 1975 SERIAL NO. 5009 CHIEF

TAX MAP
TOWNSHIP OF CHATHAM

MORRIS COUNTY NEW JERSEY

SCALE 1" = 100' DATE: OCT. 1, 1975

ROBERT C. KIRKPATRICK JR.
TOWNSHIP ENGINEER
BY Robert C. Kirkpatrick
P.E. & L.S. 11359

MOLINO SUBD. MAY 23, 1988
GENERAL REVISIONS JAN. 22. 1988
GENERAL REVISIONS: OCT. 15, 1985
GENERAL REVISIONS: JAN. 1, 1981
GENERAL REVISIONS JAN. 23, 1990
GENERAL REVISIONS JAN. 4, 1989

25

DRAINAGE SHEET No 42,

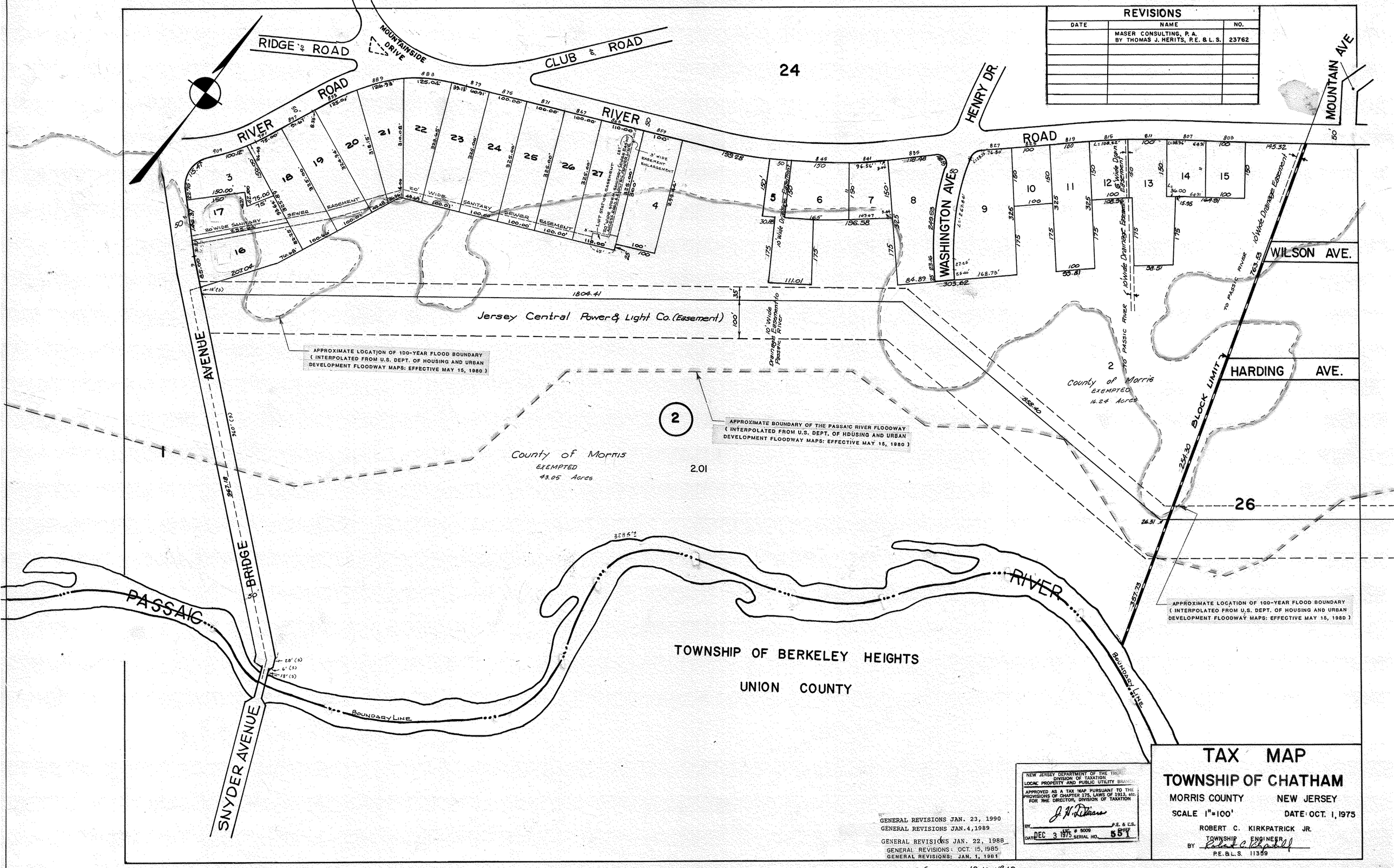

REVISIONS		
DATE	NAME	NO.
	MASER CONSULTING, P. A. BY THOMAS J. HERITS, P.E. & L.S.	23762

GENERAL REVISIONS JAN. 23, 1990
GENERAL REVISIONS JAN. 4, 1989
GENERAL REVISIONS JAN. 22, 1988
GENERAL REVISIONS: OCT. 15, 1985
GENERAL REVISIONS: JAN. 1, 1981

NEW JERSEY DEPARTMENT OF THE TREASURY
DIVISION OF TAXATION
LOCAL PROPERTY AND PUBLIC UTILITY BRANCH
APPROVED AS A TAX MAP PURSUANT TO THE PROVISIONS OF CHAPTER 175, LAWS OF 1913, etc. FOR THE DIRECTOR, DIVISION OF TAXATION
BY J. H. DiFiore P.E. & L.S. LIC. # 5009 CHIEF
DATE DEC 3 1975 SERIAL NO. 551

TAX MAP
TOWNSHIP OF CHATHAM
MORRIS COUNTY NEW JERSEY
SCALE 1"=100' DATE: OCT. 1, 1975
ROBERT C. KIRKPATRICK JR.
TOWNSHIP ENGINEER
BY Robert C. Kirkpatrick
P.E. & L.S. 11359

DRAINAGE SHEET No 41, No 42

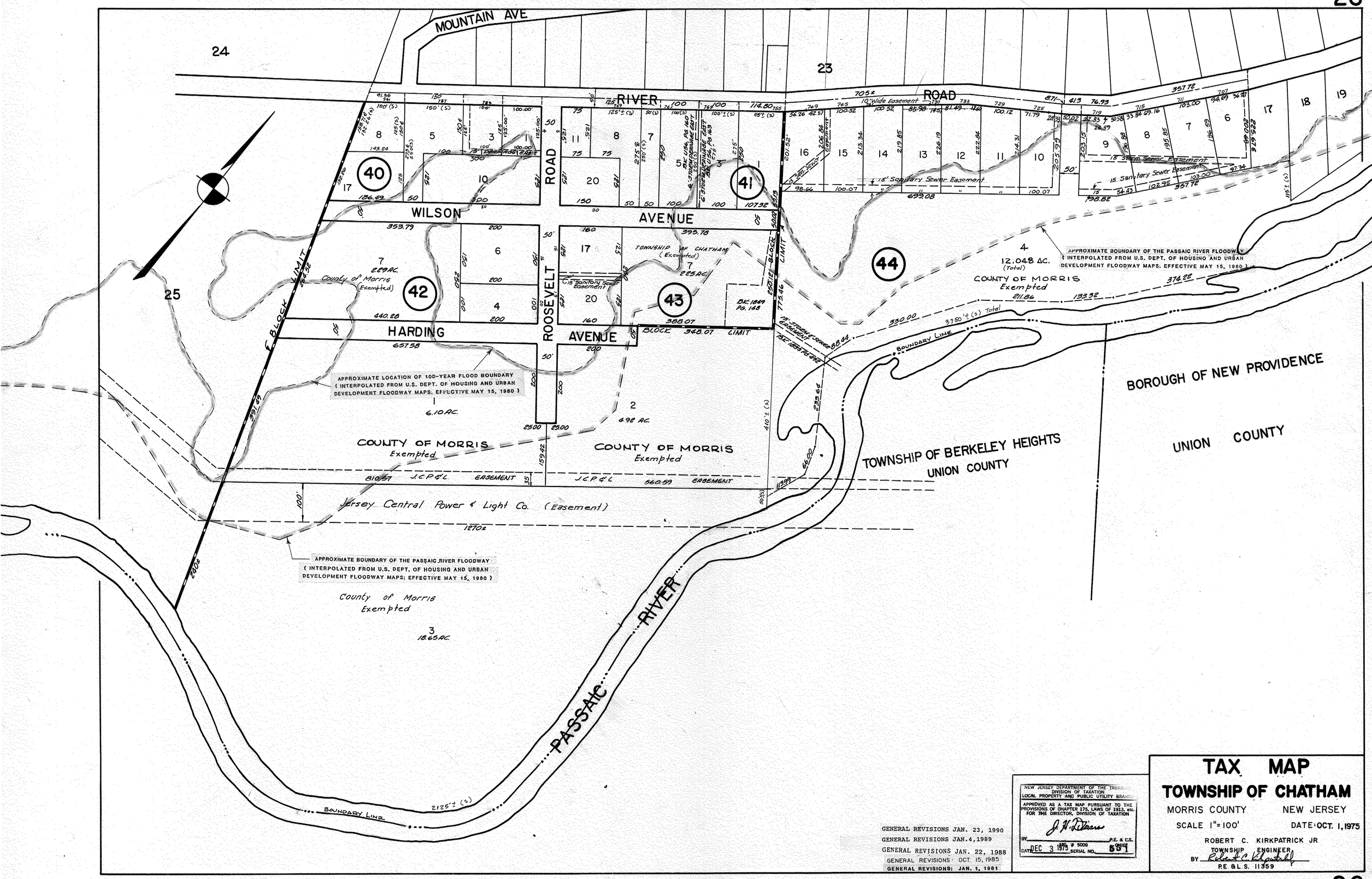

GENERAL REVISIONS JAN. 23, 1990
GENERAL REVISIONS JAN.4,1989
GENERAL REVISIONS JAN. 22, 1988
GENERAL REVISIONS OCT. 15, 1985
GENERAL REVISIONS: JAN. 1, 1981

NEW JERSEY DEPARTMENT OF THE TREASURY
DIVISION OF TAXATION
LOCAL PROPERTY AND PUBLIC UTILITY BRANCH
APPROVED AS A TAX MAP PURSUANT TO THE PROVISIONS OF CHAPTER 175, LAWS OF 1913, etc.
FOR THE DIRECTOR, DIVISION OF TAXATION
BY _____ REG. # 5009 P.E. & L.S.
DATE DEC 3 1975 SERIAL NO. 551

TAX MAP
TOWNSHIP OF CHATHAM

MORRIS COUNTY NEW JERSEY

SCALE 1"=100' DATE: OCT. 1, 1975

ROBERT C. KIRKPATRICK JR
TOWNSHIP ENGINEER
BY Robert C. Kirkpatrick
P.E. & L.S. 11359

DRAINAGE SHEET No 42

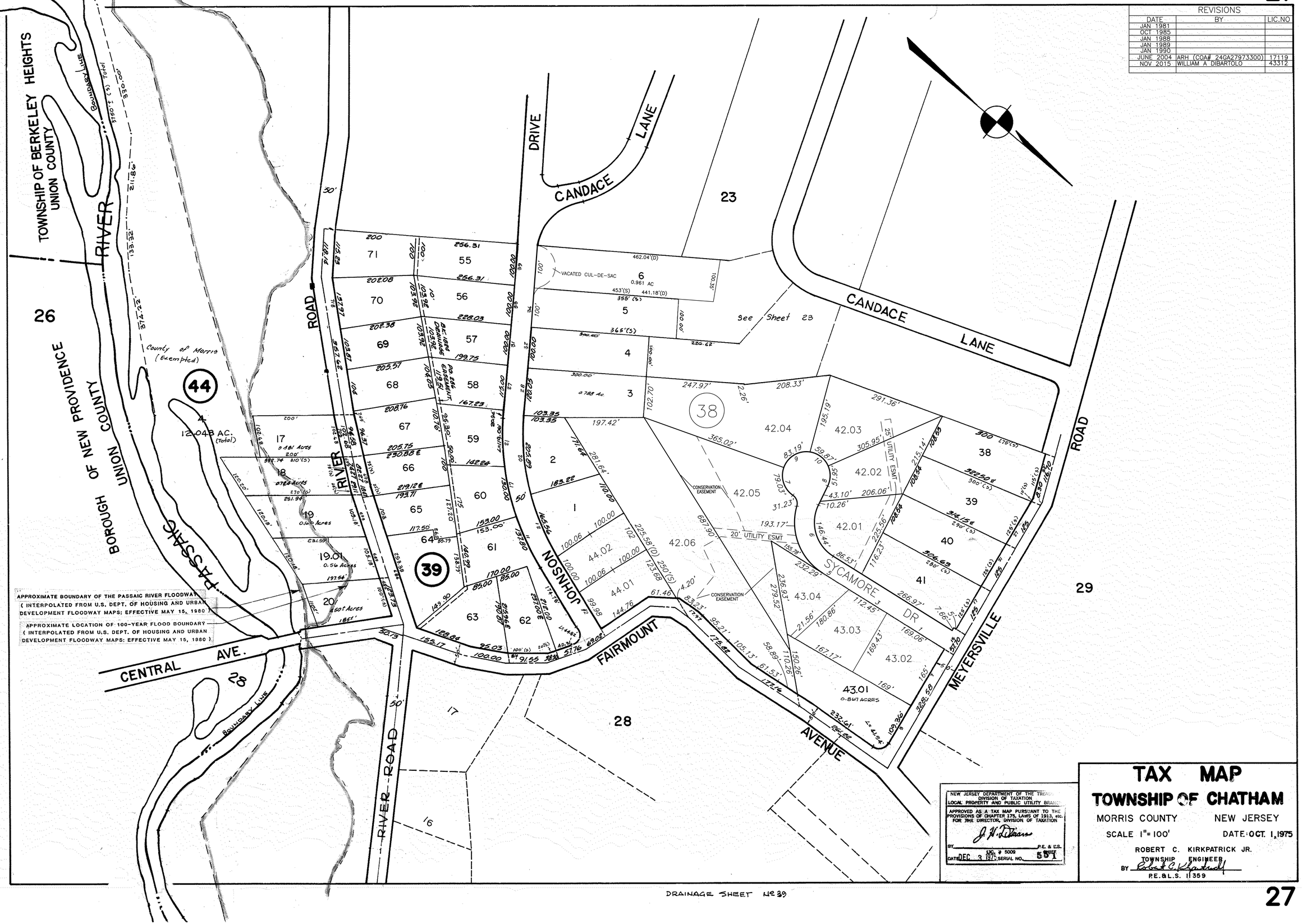

REVISIONS

DATE	BY	LIC.NO
JAN 1981		
OCT 1985		
JAN 1988		
JAN 1989		
JAN 1990		
JUNE 2004	ARH (COA# 24GA27973300)	17119
NOV 2015	WILLIAM A DIBARTOLO	43312

DRAINAGE SHEET No 39

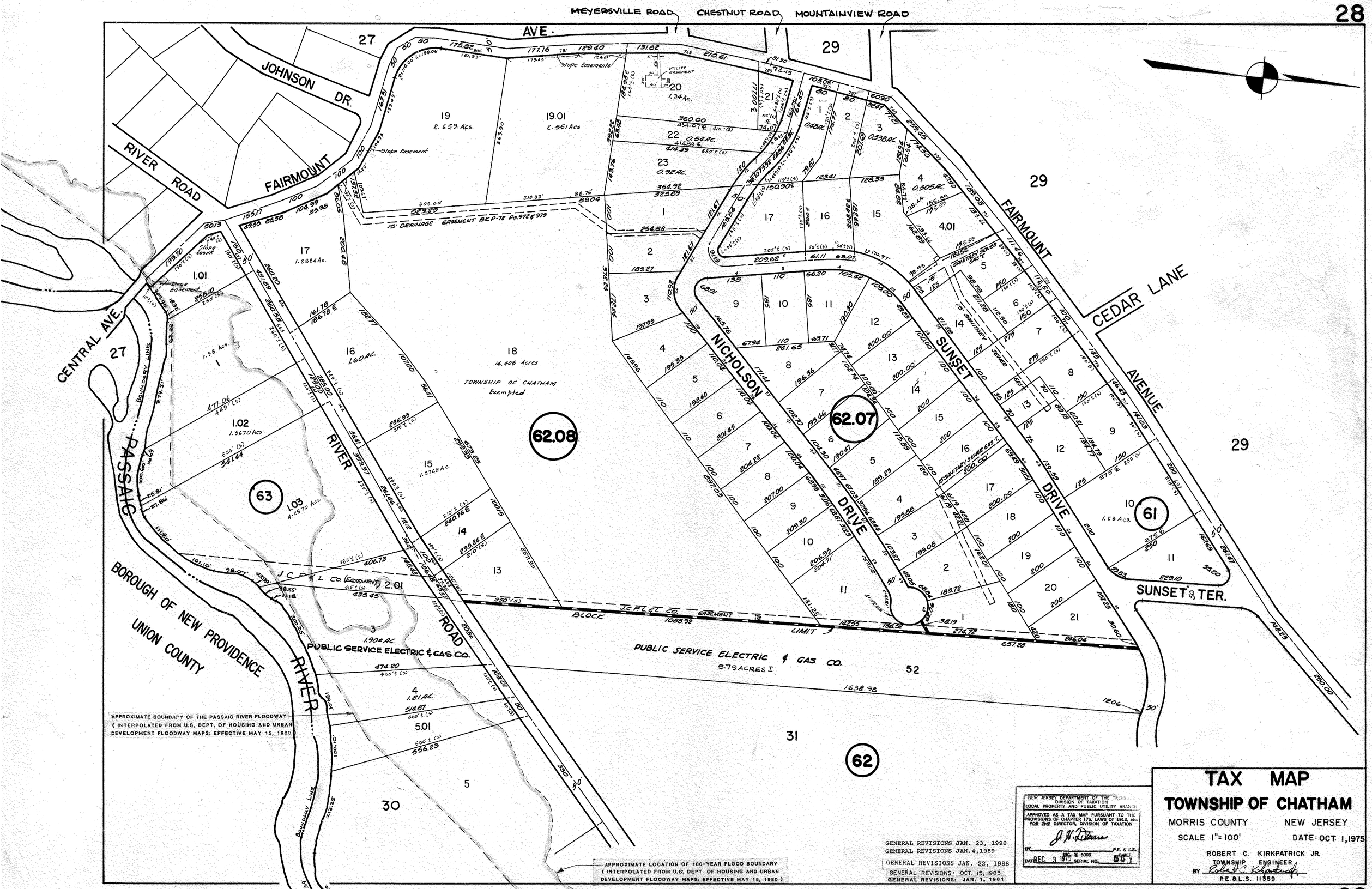

28
MEYERSVILLE ROAD
CHESTNUT ROAD
MOUNTAINVIEW ROAD
AVE.
JOHNSON DR.
RIVER ROAD
FAIRMOUNT
CENTRAL AVE.
PASSAIC
RIVER
ROAD
NICHOLSON
DRIVE
SUNSET
DRIVE
FAIRMOUNT
CEDAR LANE
AVENUE
SUNSET TER.
BOROUGH OF NEW PROVIDENCE
UNION COUNTY
TOWNSHIP OF CHATHAM
Exempted
14.403 Acres
15' DRAINAGE EASEMENT BK. P-72 Pa. 972 & 979
J.C.P.L.&L. CO. (EASEMENT)
J.C.P.L.&L. CO. EASEMENT
BLOCK LIMIT
PUBLIC SERVICE ELECTRIC & GAS CO.
5.79 ACRES ±
PUBLIC SERVICE ELECTRIC & GAS CO.
APPROXIMATE BOUNDARY OF THE PASSAIC RIVER FLOODWAY
(INTERPOLATED FROM U.S. DEPT. OF HOUSING AND URBAN DEVELOPMENT FLOODWAY MAPS: EFFECTIVE MAY 15, 1980)
APPROXIMATE LOCATION OF 100-YEAR FLOOD BOUNDARY
(INTERPOLATED FROM U.S. DEPT. OF HOUSING AND URBAN DEVELOPMENT FLOODWAY MAPS: EFFECTIVE MAY 15, 1980)
GENERAL REVISIONS JAN. 23, 1990
GENERAL REVISIONS JAN. 4, 1989
GENERAL REVISIONS JAN. 22, 1988
GENERAL REVISIONS: OCT. 15, 1985
GENERAL REVISIONS: JAN. 1, 1981
NEW JERSEY DEPARTMENT OF THE TREASURY
DIVISION OF TAXATION
LOCAL PROPERTY AND PUBLIC UTILITY BRANCH
APPROVED AS A TAX MAP PURSUANT TO THE PROVISIONS OF CHAPTER 175, LAWS OF 1913, etc.
FOR THE DIRECTOR, DIVISION OF TAXATION
BY
P.E. & L.S.
DATE DEC 3 1975
SERIAL NO. 551
TAX MAP
TOWNSHIP OF CHATHAM
MORRIS COUNTY
NEW JERSEY
SCALE 1" = 100'
DATE: OCT. 1, 1975
ROBERT C. KIRKPATRICK JR.
TOWNSHIP ENGINEER
BY
P.E.&L.S. 11359
DRAINAGE SHEET No 35, No 39
28

REVISIONS		
DATE	BY	LIC.NO
MAY 9, 2016	WILLIAM A DIBARTOLO	43312

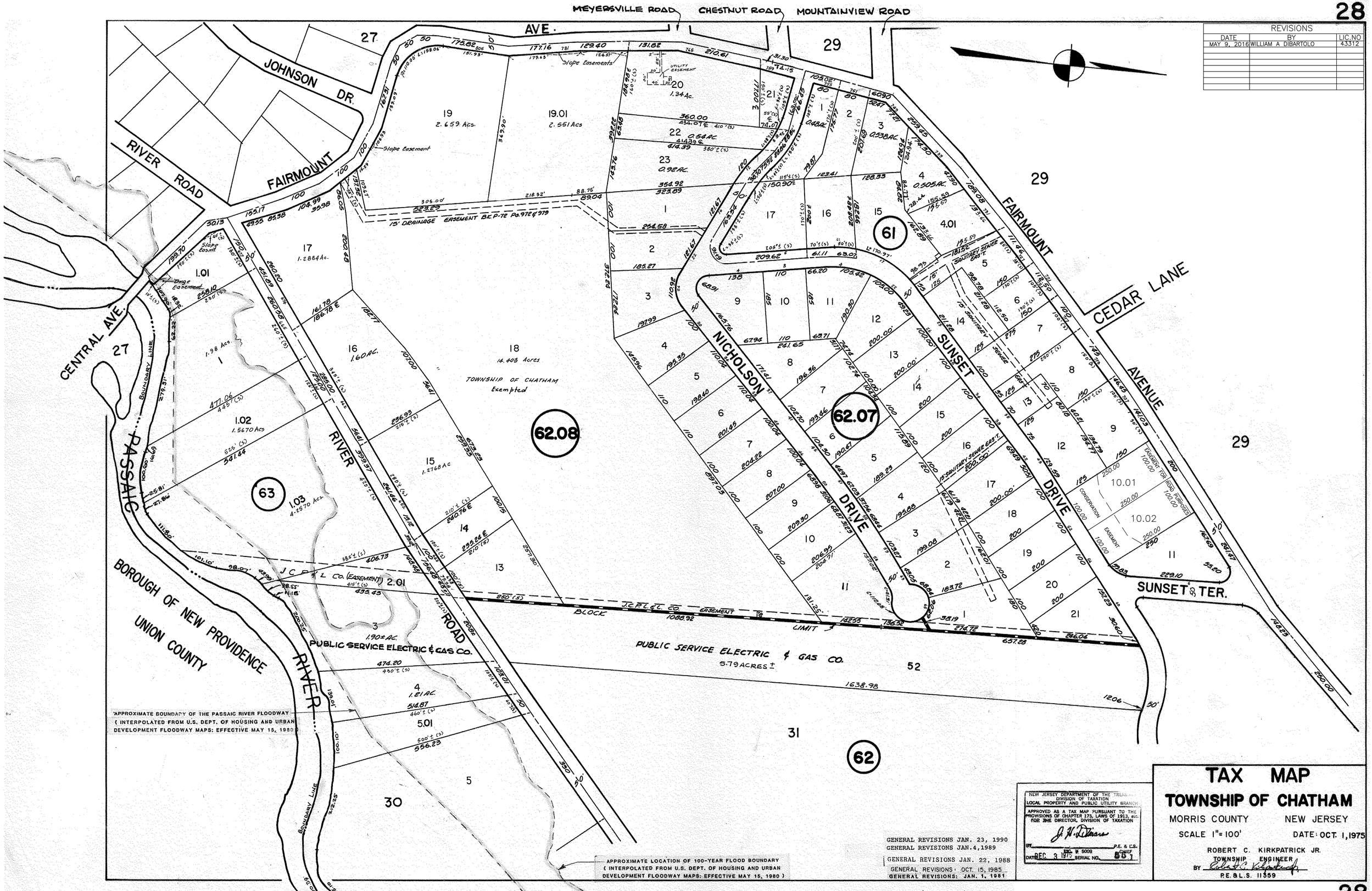

GENERAL REVISIONS JAN. 23, 1990
GENERAL REVISIONS JAN.4,1989
GENERAL REVISIONS JAN. 22, 1988
GENERAL REVISIONS: OCT. 15, 1985
GENERAL REVISIONS: JAN. 1, 1981

NEW JERSEY DEPARTMENT OF THE TREASURY
DIVISION OF TAXATION
LOCAL PROPERTY AND PUBLIC UTILITY BRANCH
APPROVED AS A TAX MAP PURSUANT TO THE PROVISIONS OF CHAPTER 175, LAWS OF 1913, ETC. FOR THE DIRECTOR, DIVISION OF TAXATION
BY J. H. DiBiase P.E. & L.S.
LIC. # 5009 CHIEF
DATE DEC. 3 1975 SERIAL NO. 551

TAX MAP
TOWNSHIP OF CHATHAM

MORRIS COUNTY NEW JERSEY

SCALE 1"= 100' DATE: OCT. 1, 1975

ROBERT C. KIRKPATRICK JR.
TOWNSHIP ENGINEER
BY Robert C. Kirkpatrick
P.E. & L.S. 11359

DRAINAGE SHEET № 36, № 39

REVISIONS		
DATE	BY	LIC.NO
JUNE 2004	ARH (COA# 24GA27973300)	17119
NOV 2015	WILLIAM A DIBARTOLO	43312

"MAP OF PROPERTY OF LONGHILL COUNTRY CLUB ESTATES, INC. SURVEYED MARCH, 1933 BY CHARLES J. LEEDS, SURVEYOR OF NEWARK, N.J."

GENERAL REVISIONS JAN. 23, 1990

NEW JERSEY DEPARTMENT OF THE TREASURY
DIVISION OF TAXATION
LOCAL PROPERTY AND PUBLIC UTILITY BRANCH
APPROVED AS A TAX MAP PURSUANT TO THE PROVISIONS OF CHAPTER 175, LAWS OF 1913, etc.
FOR THE DIRECTOR, DIVISION OF TAXATION
BY _____ P.E. & L.S. CHIEF
LIC. # 5009
DATE DEC 2 1975 SERIAL NO. 551

GENERAL REVISIONS JAN.4,1989
GENERAL REVISIONS JAN. 22, 1988
GENERAL REVISIONS: OCT. 15, 1985
GENERAL REVISIONS: JAN. 1, 1981

TAX MAP
TOWNSHIP OF CHATHAM

MORRIS COUNTY NEW JERSEY

SCALE 1"=100' DATE: OCT. 1, 1975

ROBERT C. KIRKPATRICK JR.
TOWNSHIP ENGINEER
BY _____
P.E. & L.S. 11359

DRAINAGE SHEETS Nº 35, Nº 39

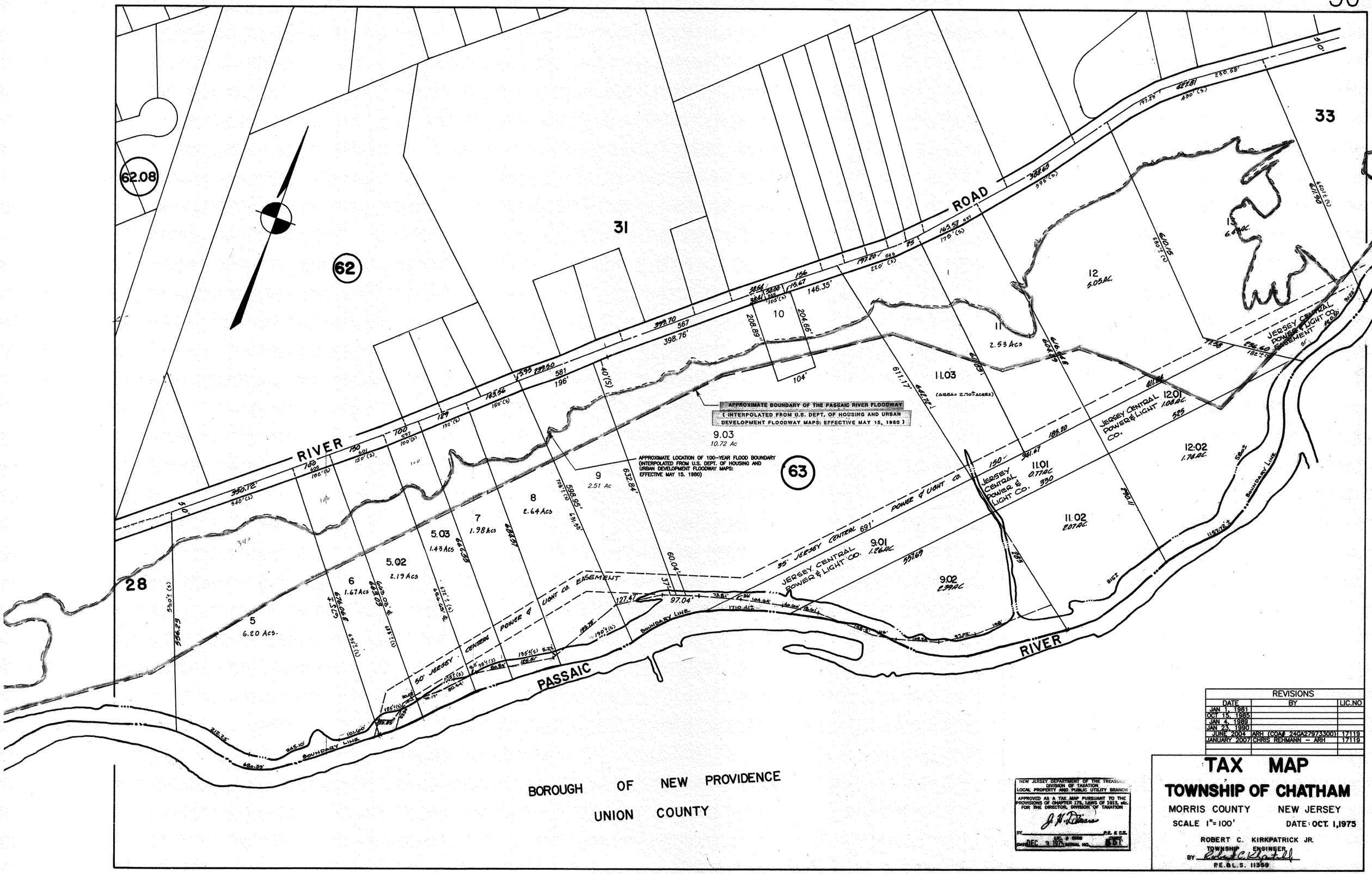

REVISIONS		
DATE	BY	LIC.NO
JAN 1, 1981		
OCT 15, 1985		
JAN 4, 1989		
JAN 23, 1990		
JUNE 2004	ARH (COA# 24GA27973300)	17119
JANUARY 2007	CHRIS REHMANN – ARH	17119

NEW JERSEY DEPARTMENT OF THE TREASURY
DIVISION OF TAXATION
LOCAL PROPERTY AND PUBLIC UTILITY BRANCH
APPROVED AS A TAX MAP PURSUANT TO THE PROVISIONS OF CHAPTER 175, LAWS OF 1913, etc.
FOR THE DIRECTOR, DIVISION OF TAXATION
BY J. H. DiMaro P.E. & L.S.
LIC. # 5009
DATE DEC 3 1975 SERIAL NO. 551

TAX MAP
TOWNSHIP OF CHATHAM
MORRIS COUNTY NEW JERSEY
SCALE 1"=100' DATE: OCT. 1,1975
ROBERT C. KIRKPATRICK JR.
TOWNSHIP ENGINEER
BY Robert C. Kirkpatrick
P.E.&L.S. 11359

DRAINAGE SHEET No 36

COA# 24GA27973300 INFORMATION SHOWN IS COMPILED AS OF JANUARY 2007; PRINTED JANUARY 2007

REVISIONS		
DATE	BY	LIC.NO
JUNE 2004	ARH (COA# 24GA27973300)	17119
JAN 4, 1999	MORRIS CONSULTING, P.A. BY THOMAS J. HARRIS, P.E.&L.S.	23762
DEC 12, 1996		
JAN 23, 1990		
JAN 4, 1989		
JAN 22, 1988		

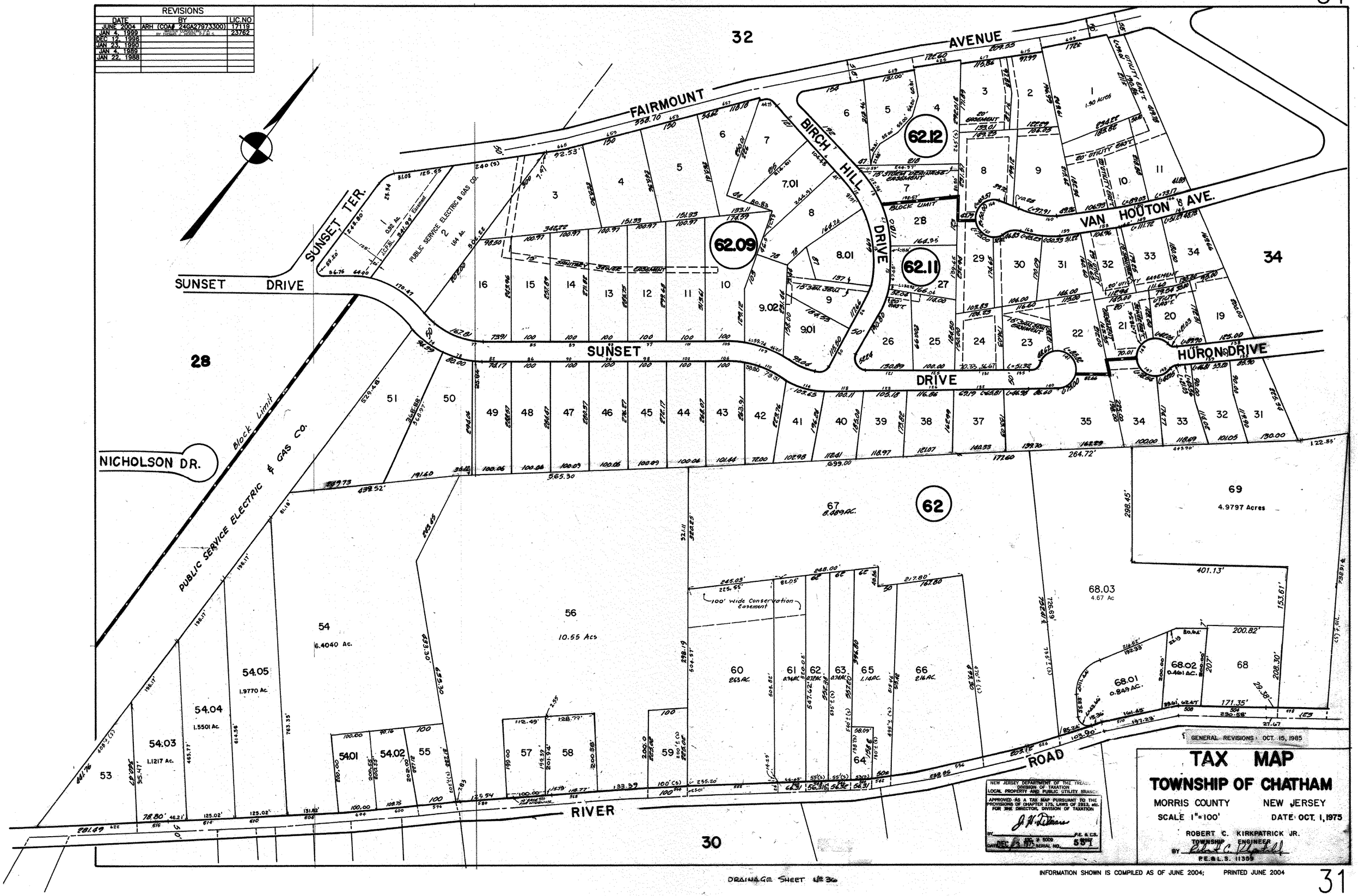

DRAINAGE SHEET No 30

INFORMATION SHOWN IS COMPILED AS OF JUNE 2004; PRINTED JUNE 2004

REVISIONS		
DATE	BY	LIC.NO
JAN 1, 1981		
OCT 15, 1985		
JAN 22, 1988		
JAN 4, 1989		
JAN 23, 1990		
JAN 4, 1999	THOMAS J. HERITS	23762
JUNE 2004	ARH (COA# 24GA27973300)	17119
NOV 2015	WILLIAM A DIBARTOLO	43312

TAX MAP

TOWNSHIP OF CHATHAM

MORRIS COUNTY NEW JERSEY

SCALE 1" = 100' DATE: OCT. 1, 1975

ROBERT C. KIRKPATRICK JR.
TOWNSHIP ENGINEER
BY Robert C. Kirkpatrick
P.E. & L.S. 17359

NEW JERSEY DEPARTMENT OF THE TREASURY
DIVISION OF TAXATION
LOCAL PROPERTY AND PUBLIC UTILITY BRANCH
APPROVED AS A TAX MAP PURSUANT TO THE PROVISIONS OF CHAPTER 175, LAWS OF 1913, etc. FOR THE DIRECTOR, DIVISION OF TAXATION
BY J. H. Williams P.E. & L.S.
LIC. # 5009
DATE DEC 3 1975 SERIAL NO. 55-1

APPROXIMATE LOCATION OF 100-YEAR FLOOD BOUNDARY
(INTERPOLATED FROM U.S. DEPT. OF HOUSING AND URBAN DEVELOPMENT FLOODWAY MAPS: EFFECTIVE MAY 15, 1980)

U.S.A. DENOTES UNITED STATES OF AMERICA.

DRAINAGE SHEET No 36

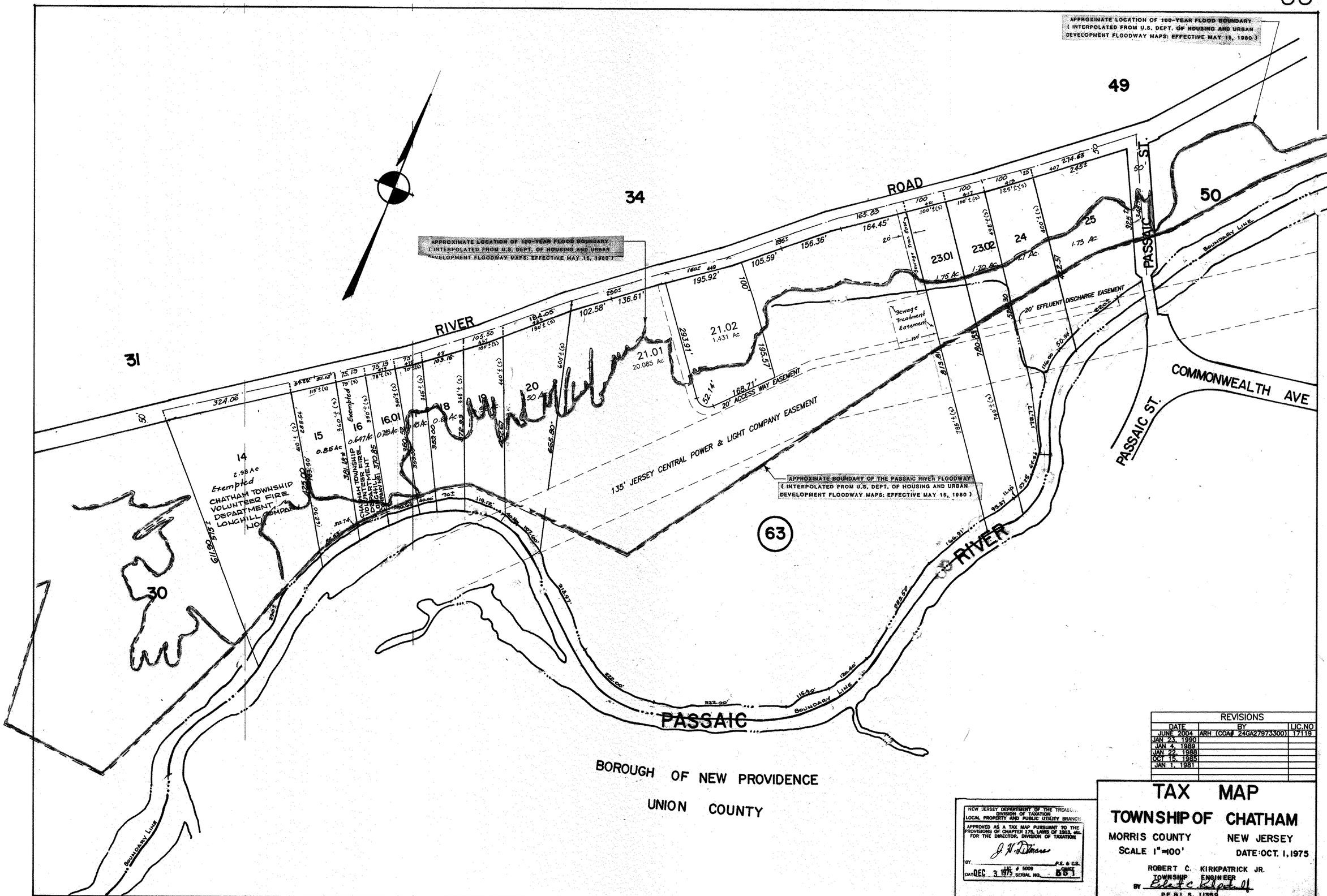

REVISIONS		
DATE	BY	LIC.NO
JUNE 2004	ARH (COA# 24GA27973300)	17119
JAN 23, 1990		
JAN 4, 1989		
JAN 22, 1988		
OCT 15, 1985		
JAN 1, 1981		

NEW JERSEY DEPARTMENT OF THE TREASURY
DIVISION OF TAXATION
LOCAL PROPERTY AND PUBLIC UTILITY BRANCH
APPROVED AS A TAX MAP PURSUANT TO THE PROVISIONS OF CHAPTER 175, LAWS OF 1913, etc. FOR THE DIRECTOR, DIVISION OF TAXATION
BY J. H. Dimas P.E. & L.S.
LIC. # 5009
DATE DEC 3 1975 SERIAL NO. 551

TAX MAP
TOWNSHIP OF CHATHAM
MORRIS COUNTY NEW JERSEY
SCALE 1"=100' DATE: OCT. 1, 1975
ROBERT C. KIRKPATRICK JR.
TOWNSHIP ENGINEER
BY Robert C. Kirkpatrick
P.E.&L.S. 11359

DRAINAGE SHEET No 37 INFORMATION SHOWN IS COMPILED AS OF JUNE 2004; PRINTED JUNE 2004

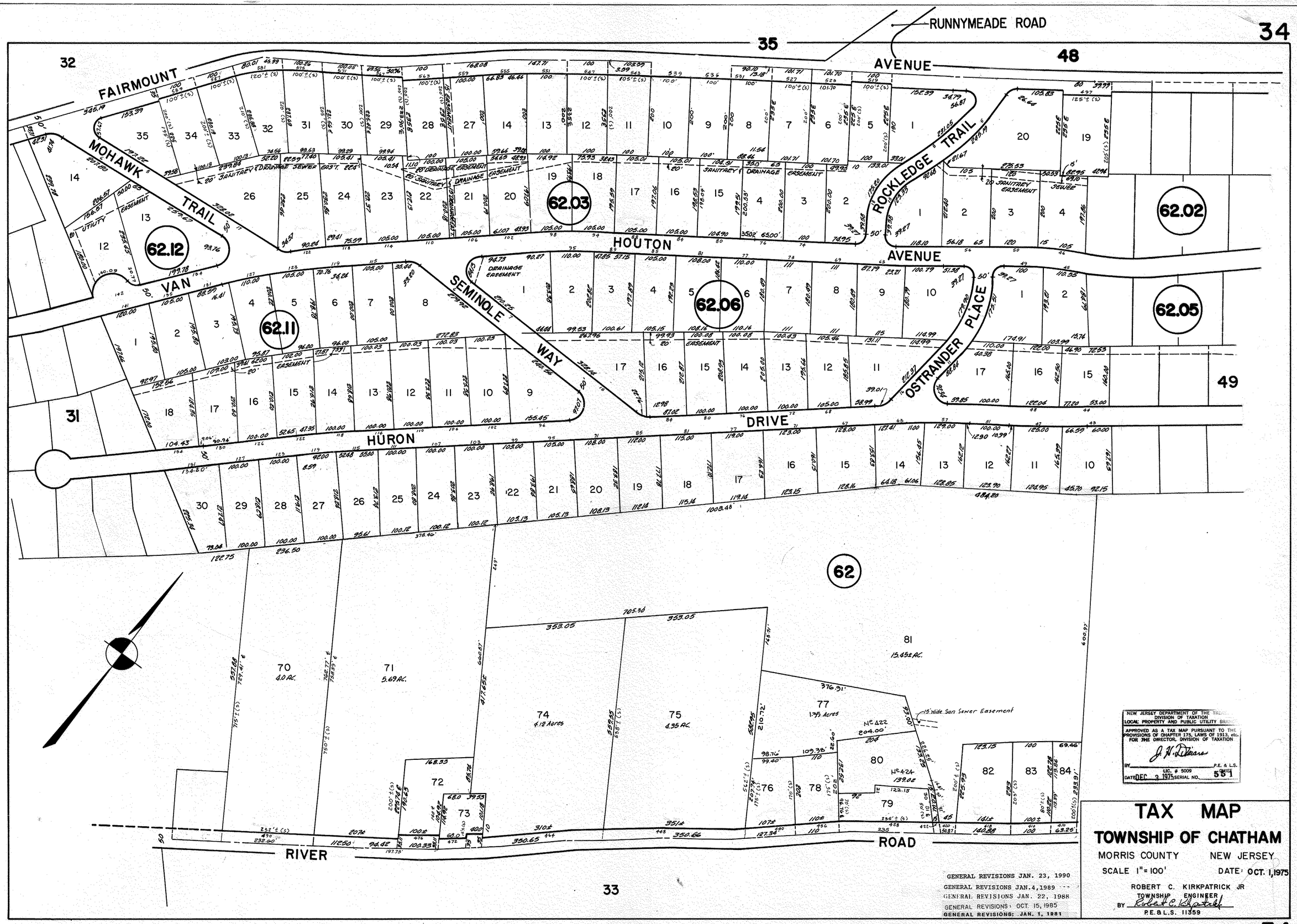

DRAINAGE SHEET Nº32, Nº36

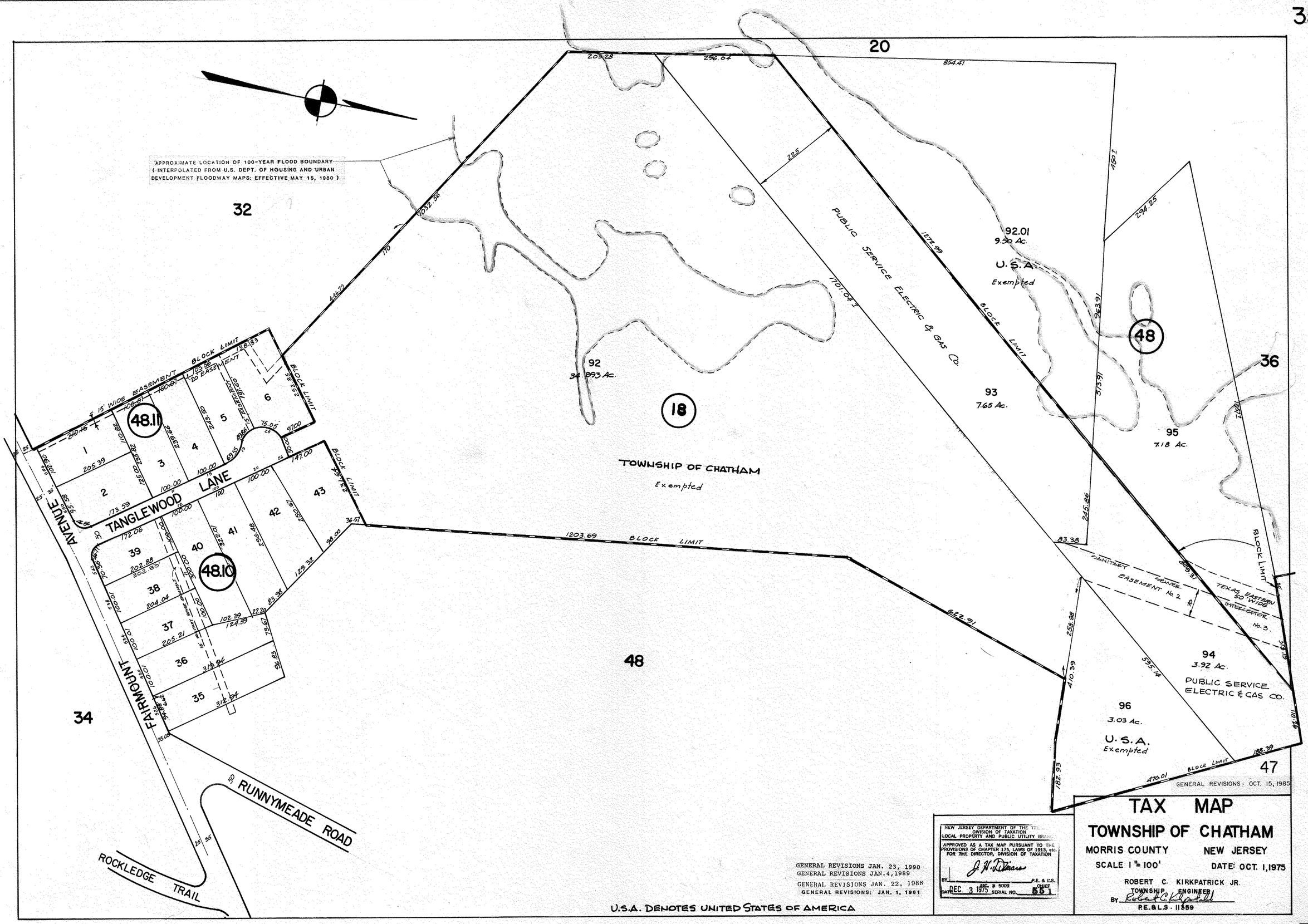

DRAINAGE SHEET Nº 31

REVISIONS		
DATE	BY	LIC.NO
JUNE 2004	ARH (COA# 24GA27973300)	17119
NOV 2015	WILLIAM A DIBARTOLO	43312

APPROXIMATE LOCATION OF 100-YEAR FLOOD BOUNDARY (INTERPOLATED FROM U.S. DEPT. OF HOUSING AND URBAN DEVELOPMENT FLOODWAY MAPS: EFFECTIVE MAY 15, 1980)

66' WIDE AS ESTABLISHED BY ROAD RETURN DATED OCTOBER 1, 1931 FILED IN MORRIS COUNTY CLERK'S OFFICE IN ROAD BOOK "A" AT PAGE 68

NOTE #1

FOREST STREET VACATED WITH RESERVATION OF 15' MUNICIPAL UTILITY EASEMENT AS PER TOWNSHIP ORDINANCE #34-72

GENERAL REVISIONS JAN. 23, 1990
GENERAL REVISIONS JAN.4,1989
GENERAL REVISIONS JAN. 22, 1988
GENERAL REVISIONS: OCT. 15, 1985

NEW JERSEY DEPARTMENT OF THE TREASURY
DIVISION OF TAXATION
LOCAL PROPERTY AND PUBLIC UTILITY BRANCH
APPROVED AS A TAX MAP PURSUANT TO THE PROVISIONS OF CHAPTER 175, LAWS OF 1913, etc.
FOR THE DIRECTOR, DIVISION OF TAXATION
BY J. H. Deans P.E. & L.S.
LIC. # 5009 CHIEF
DATE DEC 3 1973 SERIAL NO. 551

TAX MAP
TOWNSHIP OF CHATHAM

MORRIS COUNTY NEW JERSEY
SCALE 1"=100' DATE: OCT 1, 1975

ROBERT C. KIRKPATRICK JR.
TOWNSHIP ENGINEER
BY Robert C. Kirkpatrick
P.E. & L.S. 11359

GENERAL REVISIONS: JAN. 1, 1981

APPROXIMATE LOCATION OF 100-YEAR FLOOD BOUNDARY (INTERPOLATED FROM U.S. DEPT. OF HOUSING AND URBAN DEVELOPMENT FLOODWAY MAPS: EFFECTIVE MAY 15, 1980)

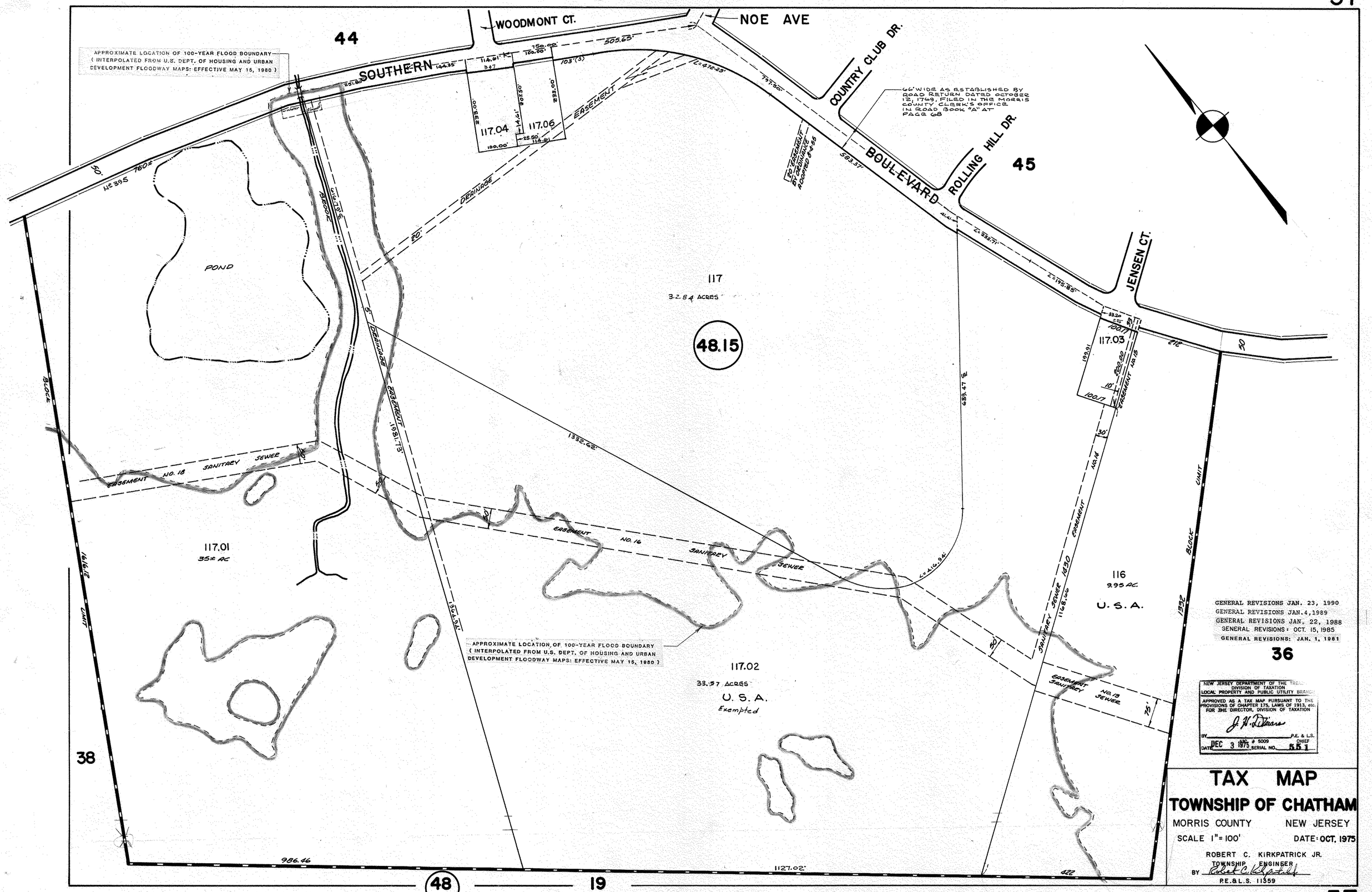

U.S.A. DENOTES UNITED STATES OF AMERICA

DRAINAGE SHEETS No 16, No 22

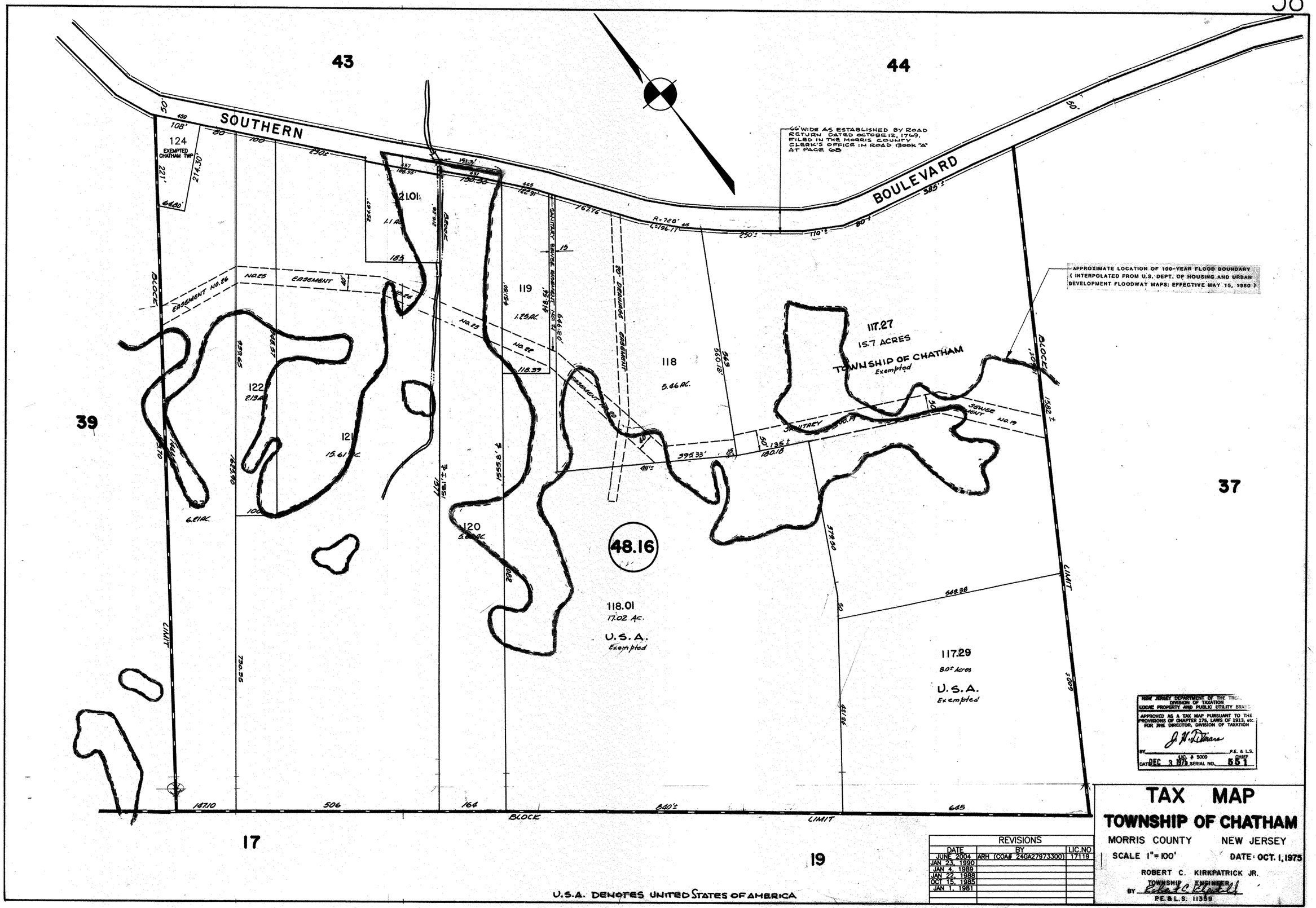

REVISIONS		
DATE	BY	LIC.NO
JUNE 2004	ARH (COA# 24GA27973300)	17119
JAN 23, 1990		
JAN 4, 1989		
JAN 22, 1988		
OCT 15, 1985		
JAN 1, 1981		

DRAINAGE SHEET No. 16 INFORMATION SHOWN IS COMPILED AS OF JUNE 2004; PRINTED JUNE 2004

OLD SHEET NO.	OLD BLOCK NO.	OLD LOT NO.	NEW SHEET NO.	NEW BLOCK NO.	NEW LOT NOS.	REMARKS
39	48.17	126.03 & 126.04	39	48.23	126.03 & 126.04	Old Sheet Contained 2-BL48.17

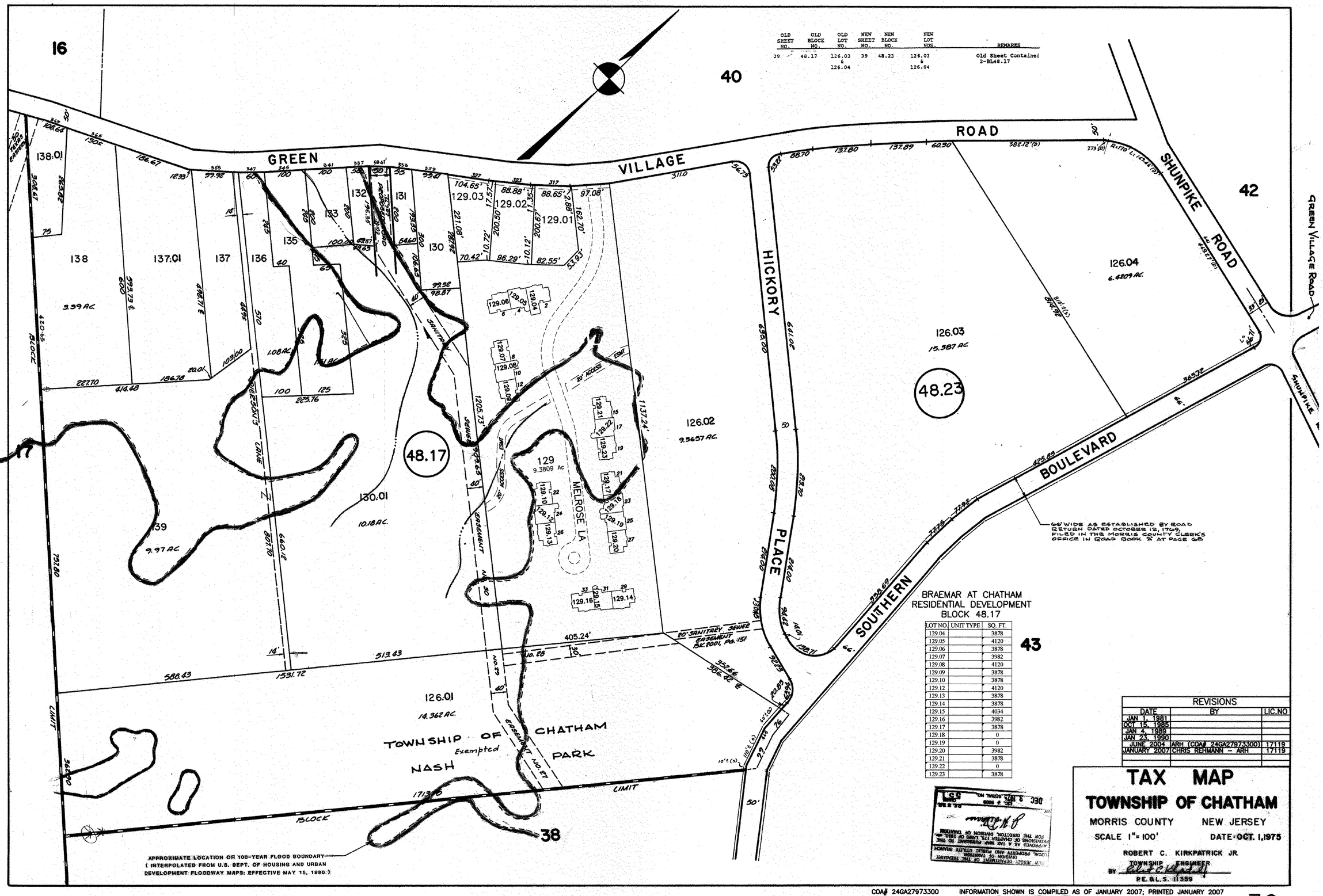

BRAEMAR AT CHATHAM
RESIDENTIAL DEVELOPMENT
BLOCK 48.17

LOT NO.	UNIT TYPE	SQ. FT.
129.04		3878
129.05		4120
129.06		3878
129.07		3982
129.08		4120
129.09		3878
129.10		3878
129.12		4120
129.13		3878
129.14		3878
129.15		4034
129.16		3982
129.17		3878
129.18		0
129.19		0
129.20		3982
129.21		3878
129.22		0
129.23		3878

REVISIONS		
DATE	BY	LIC.NO
JAN 1, 1981		
OCT 15, 1985		
JAN 4, 1989		
JAN 23, 1990		
JUNE 2004	ARH (COA# 24GA27973300)	17119
JANUARY 2007	CHRIS REHMANN – ARH	17119

TAX MAP
TOWNSHIP OF CHATHAM

MORRIS COUNTY NEW JERSEY

SCALE 1" = 100' DATE: OCT. 1, 1975

ROBERT C. KIRKPATRICK JR.
TOWNSHIP ENGINEER
BY R.C. Kirkpatrick
P.E. & L.S. 11359

COA# 24GA27973300 INFORMATION SHOWN IS COMPILED AS OF JANUARY 2007; PRINTED JANUARY 2007

DRAINAGE SHEET N-10, N-11

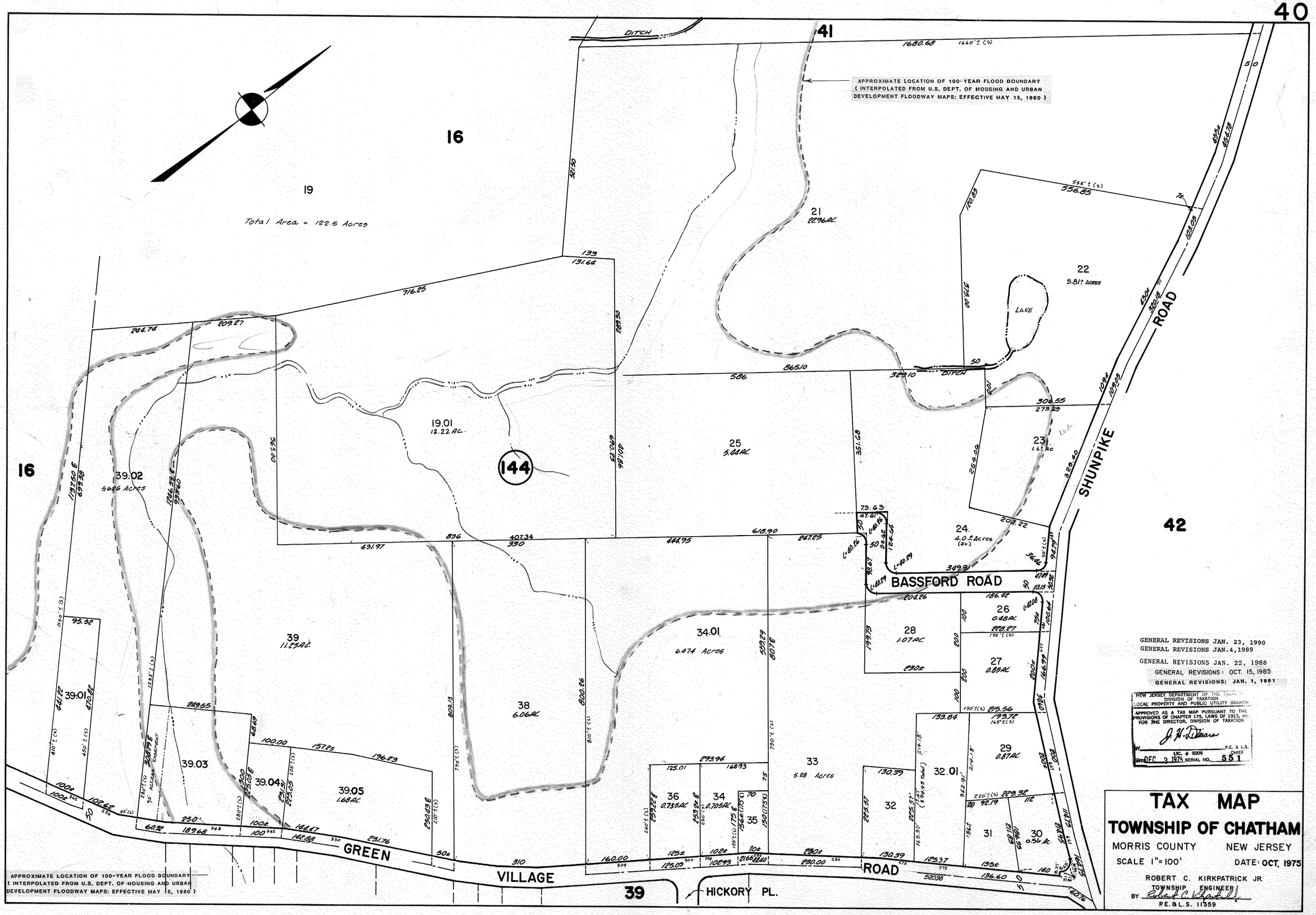

DRAINAGE SHEET No. 10

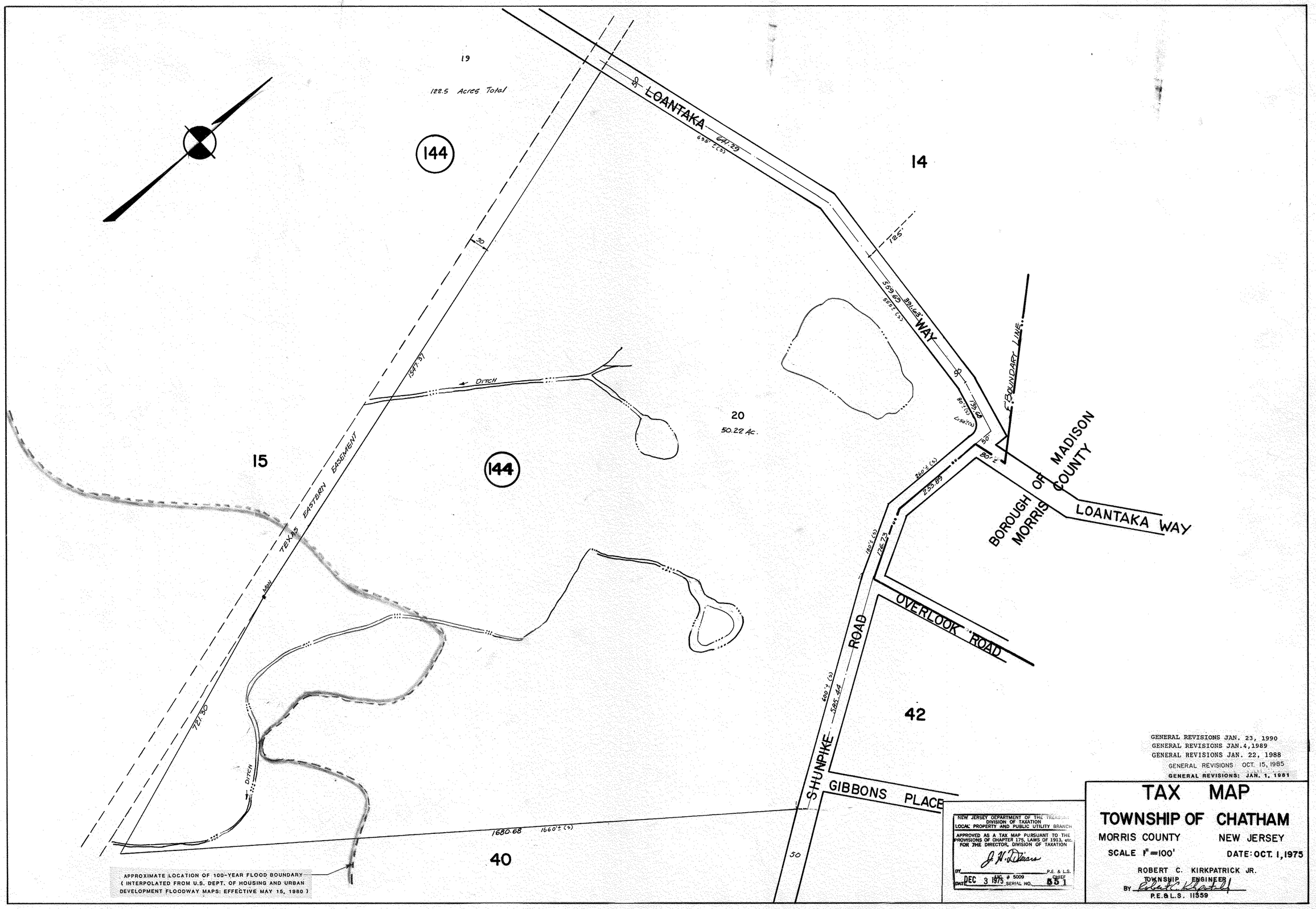

DRAINAGE SHEET Nº7

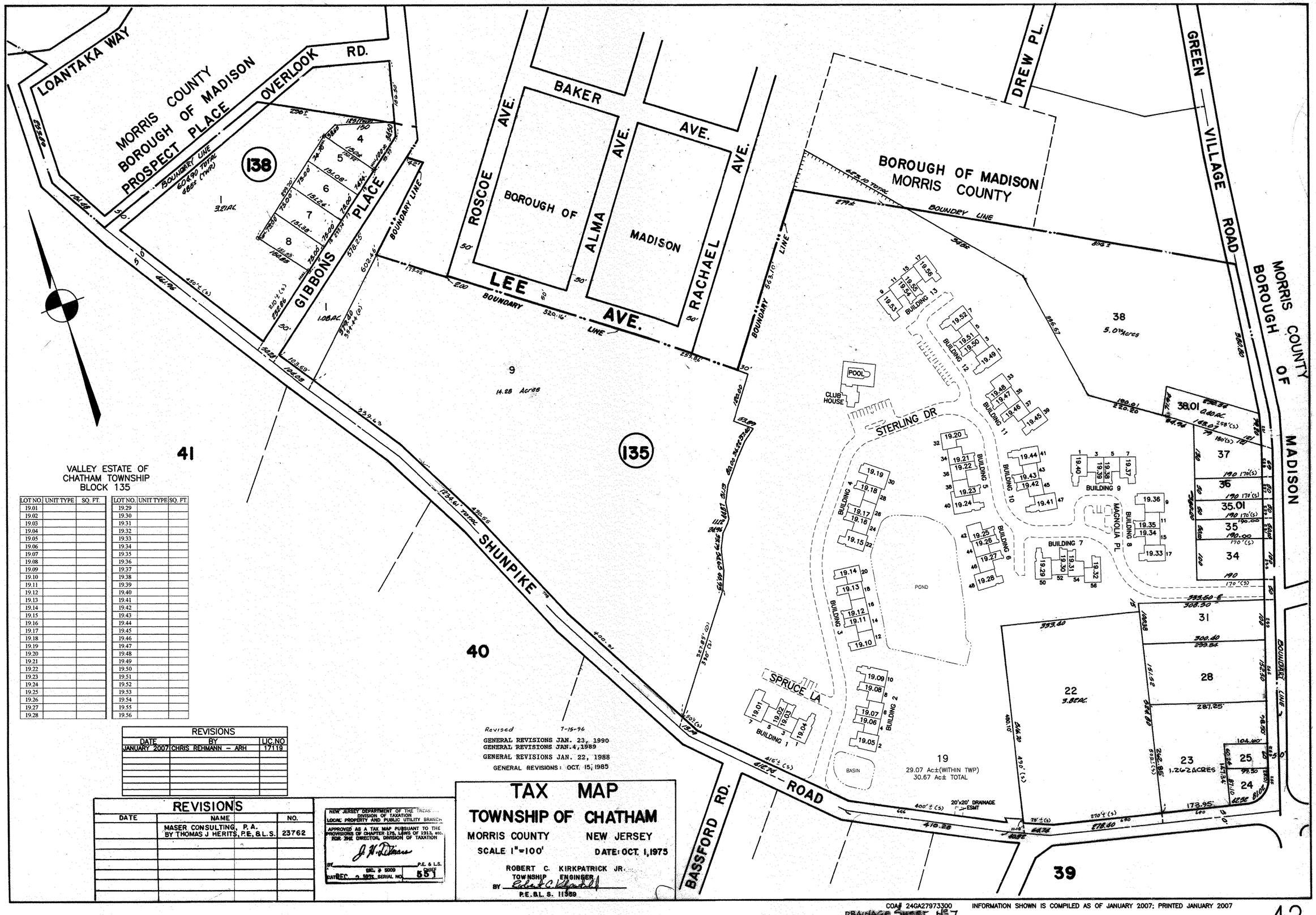

VALLEY ESTATE OF
CHATHAM TOWNSHIP
BLOCK 135

LOT NO.	UNIT TYPE	SQ. FT.	LOT NO.	UNIT TYPE	SQ. FT.
19.01			19.29		
19.02			19.30		
19.03			19.31		
19.04			19.32		
19.05			19.33		
19.06			19.34		
19.07			19.35		
19.08			19.36		
19.09			19.37		
19.10			19.38		
19.11			19.39		
19.12			19.40		
19.13			19.41		
19.14			19.42		
19.15			19.43		
19.16			19.44		
19.17			19.45		
19.18			19.46		
19.19			19.47		
19.20			19.48		
19.21			19.49		
19.22			19.50		
19.23			19.51		
19.24			19.52		
19.25			19.53		
19.26			19.54		
19.27			19.55		
19.28			19.56		

REVISIONS

DATE	BY	LIC.NO
JANUARY 2007	CHRIS REHMANN – ARH	17119

Revised 7-15-96
GENERAL REVISIONS JAN. 23, 1990
GENERAL REVISIONS JAN. 4, 1989
GENERAL REVISIONS JAN. 22, 1988
GENERAL REVISIONS: OCT. 15, 1985

REVISIONS

DATE	NAME	NO.
	MASER CONSULTING, P.A. BY THOMAS J HERITS, P.E, & L.S.	23762

NEW JERSEY DEPARTMENT OF THE TREAS...
DIVISION OF TAXATION
LOCAL PROPERTY AND PUBLIC UTILITY BRANCH
APPROVED AS A TAX MAP PURSUANT TO THE PROVISIONS OF CHAPTER 175, LAWS OF 1913, etc. FOR THE DIRECTOR, DIVISION OF TAXATION
BY J. H. Dimars P.E. & L.S. CHIEF
DATE DEC. 2 1975 SERIAL NO. 551

TAX MAP
TOWNSHIP OF CHATHAM
MORRIS COUNTY NEW JERSEY
SCALE 1"=100' DATE: OCT. 1, 1975
ROBERT C. KIRKPATRICK JR.
TOWNSHIP ENGINEER
BY Robert C. Kirkpatrick
P.E.&L.S. 11359

COA# 24GA27973300 INFORMATION SHOWN IS COMPILED AS OF JANUARY 2007; PRINTED JANUARY 2007

DRAINAGE SHEET No 7

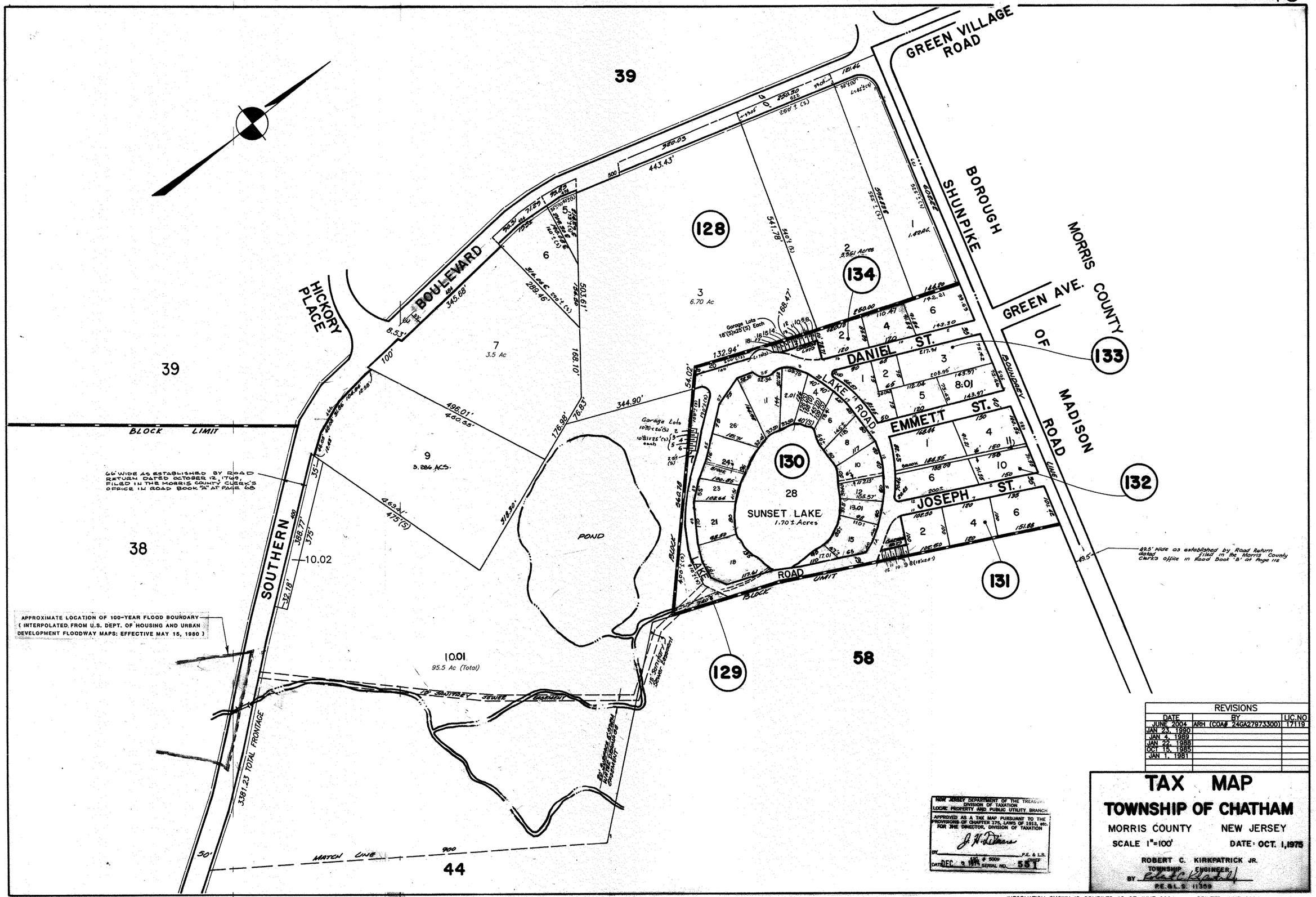

REVISIONS		
DATE	BY	LIC.NO
JUNE 2004	ARH (COA# 24GA27973300)	17119
JAN 23, 1990		
JAN 4, 1989		
JAN 22, 1988		
OCT 15, 1985		
JAN 1, 1981		

NEW JERSEY DEPARTMENT OF THE TREASURY
DIVISION OF TAXATION
LOCAL PROPERTY AND PUBLIC UTILITY BRANCH
APPROVED AS A TAX MAP PURSUANT TO THE PROVISIONS OF CHAPTER 175, LAWS OF 1913, etc.
FOR THE DIRECTOR, DIVISION OF TAXATION
BY J. H. Williams P.E. & L.S.
LIC. # 5009
DATE DEC 9 1974 SERIAL NO. 551

TAX MAP
TOWNSHIP OF CHATHAM
MORRIS COUNTY NEW JERSEY
SCALE 1"=100' DATE: OCT. 1, 1975
ROBERT C. KIRKPATRICK JR.
TOWNSHIP ENGINEER
BY Robert C. Kirkpatrick
P.E. & L.S. 11359

INFORMATION SHOWN IS COMPILED AS OF JUNE 2004; PRINTED JUNE 2004

DRAINAGE SHEET H-11

REVISIONS		
DATE	NAME	NO.
JAN. 4, 1999	MASER CONSULTING, P.A. BY THOMAS J. HERITS, P.E. & L.S.	23762

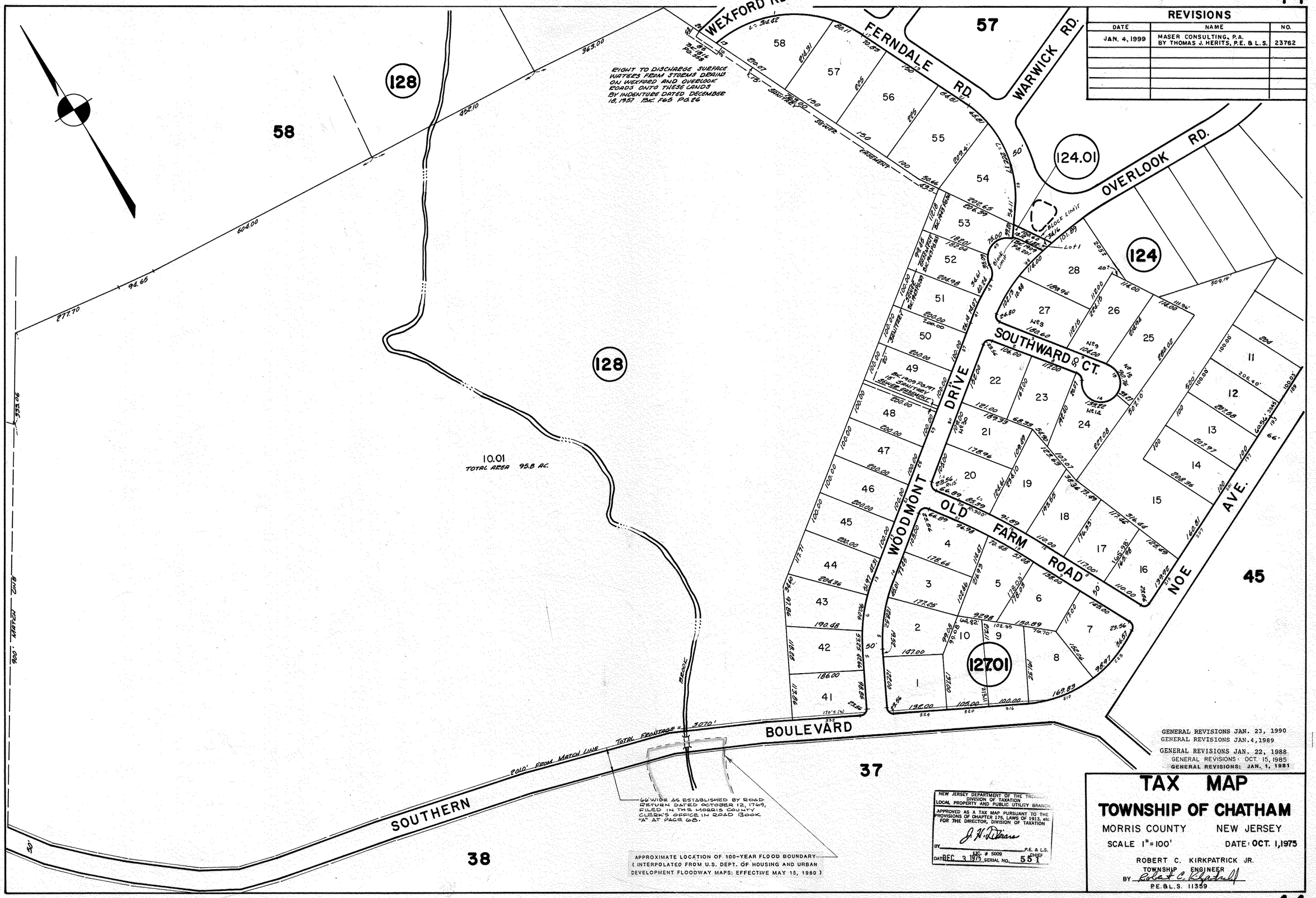

DRAINAGE SHEET No. 10

REVISIONS		
DATE	NAME	NO.
JAN. 4, 1999	MASER CONSULTING P.A. BY THOMAS J. HERITS, P.E. & L.S.	23762

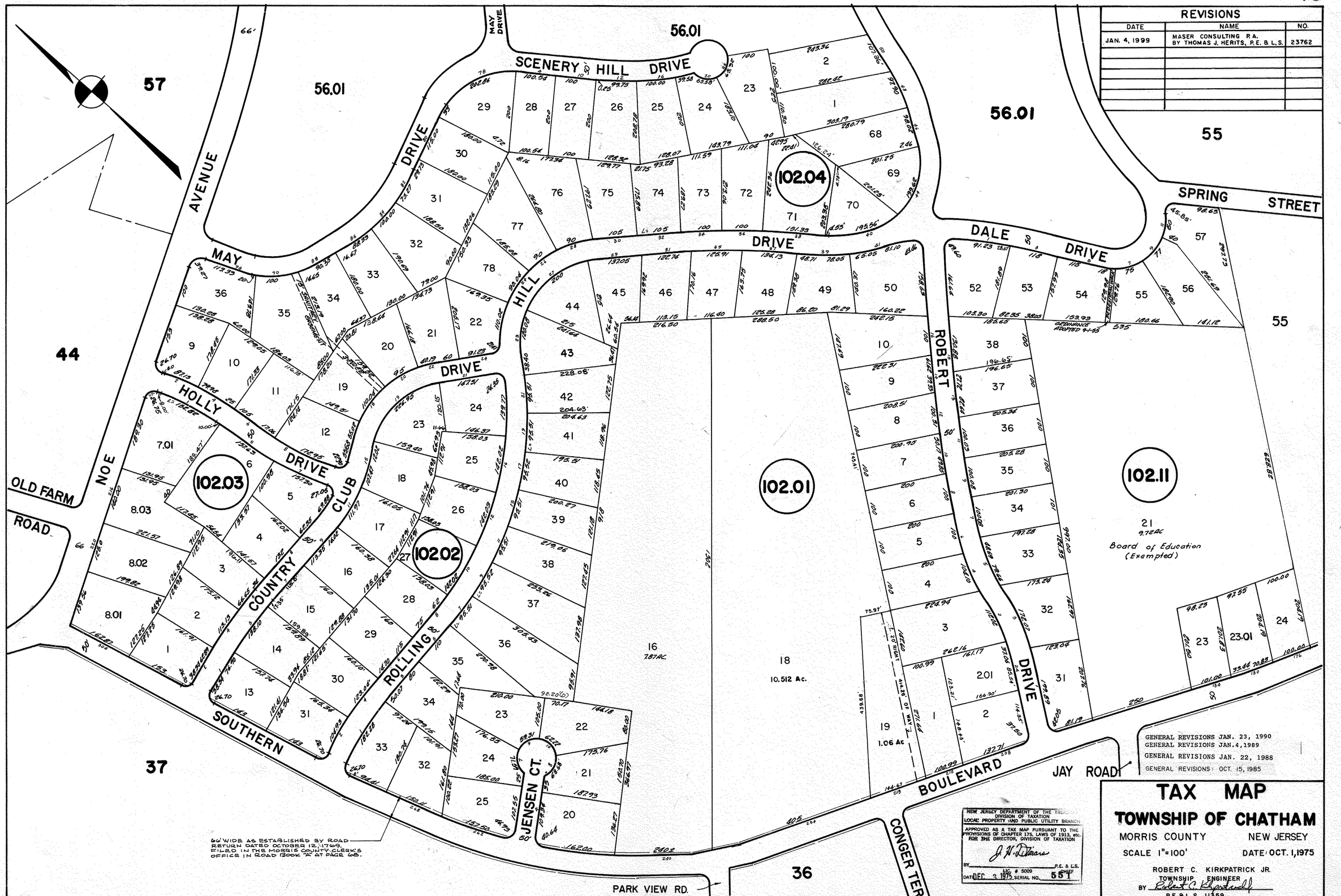

TAX MAP

TOWNSHIP OF CHATHAM

MORRIS COUNTY NEW JERSEY

SCALE 1"=100' DATE: OCT. 1, 1975

ROBERT C. KIRKPATRICK JR.
TOWNSHIP ENGINEER
BY Robert C. Kirkpatrick
P.E. & L.S. 11359

DRAINAGE SHEETS No 16, No 17

REVISIONS		
DATE	BY	LIC.NO
JANUARY 2007	CHRIS REHMANN – ARH	17119

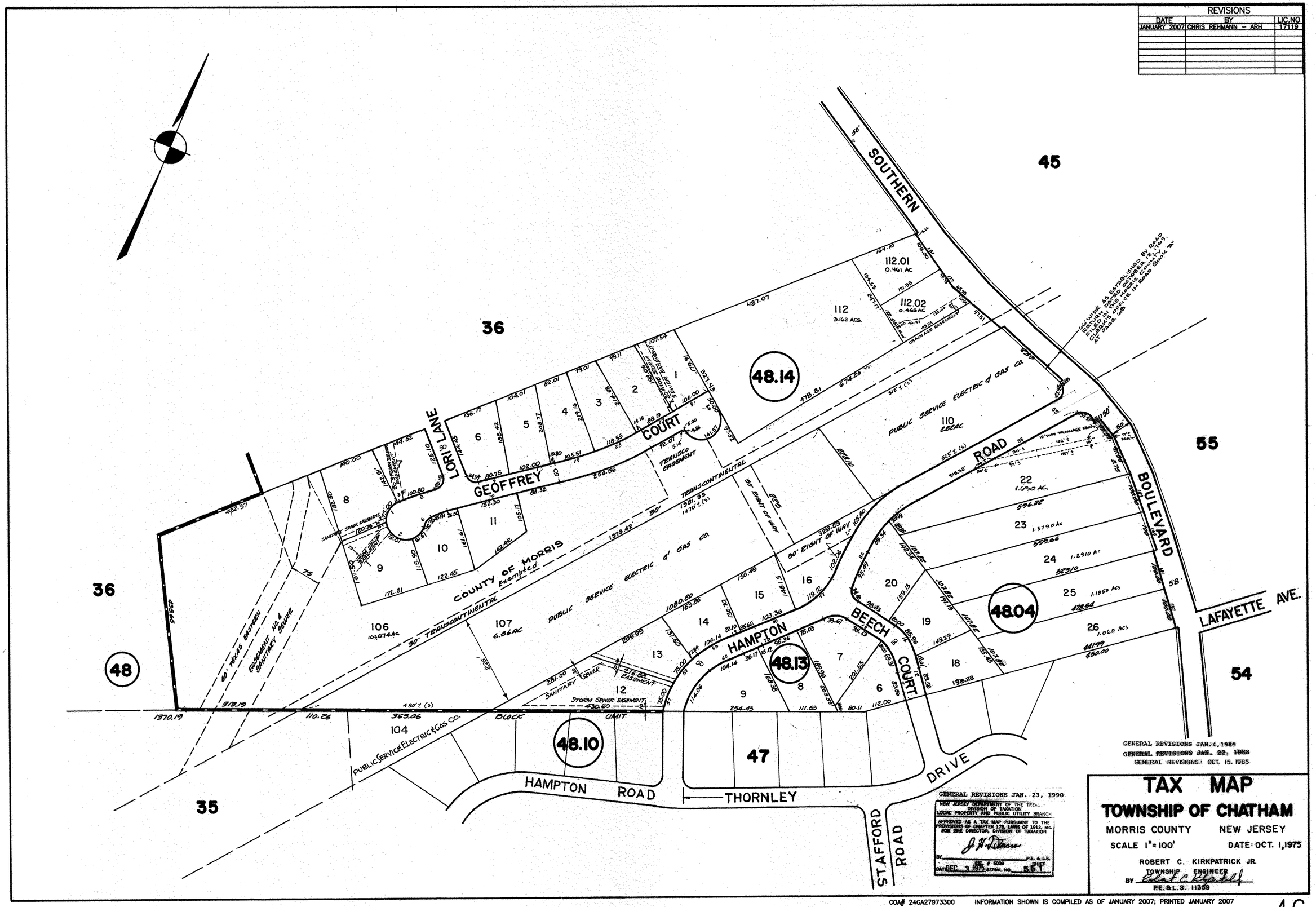

GENERAL REVISIONS JAN. 4, 1989
~~GENERAL REVISIONS JAN. 22, 1988~~
GENERAL REVISIONS: OCT. 15, 1985

GENERAL REVISIONS JAN. 23, 1990

NEW JERSEY DEPARTMENT OF THE TREA...
DIVISION OF TAXATION
LOCAL PROPERTY AND PUBLIC UTILITY BRANCH

APPROVED AS A TAX MAP PURSUANT TO THE PROVISIONS OF CHAPTER 175, LAWS OF 1913, etc.
FOR THE DIRECTOR, DIVISION OF TAXATION

BY _____ P.E. & L.S. No. # 5009 CHIEF
DATE DEC. 3 1970 SERIAL NO. 551

TAX MAP
TOWNSHIP OF CHATHAM

MORRIS COUNTY NEW JERSEY

SCALE 1"=100' DATE: OCT. 1, 1975

ROBERT C. KIRKPATRICK JR.
TOWNSHIP ENGINEER
BY _____
P.E. & L.S. 11359

COA# 24GA27973300 INFORMATION SHOWN IS COMPILED AS OF JANUARY 2007; PRINTED JANUARY 2007

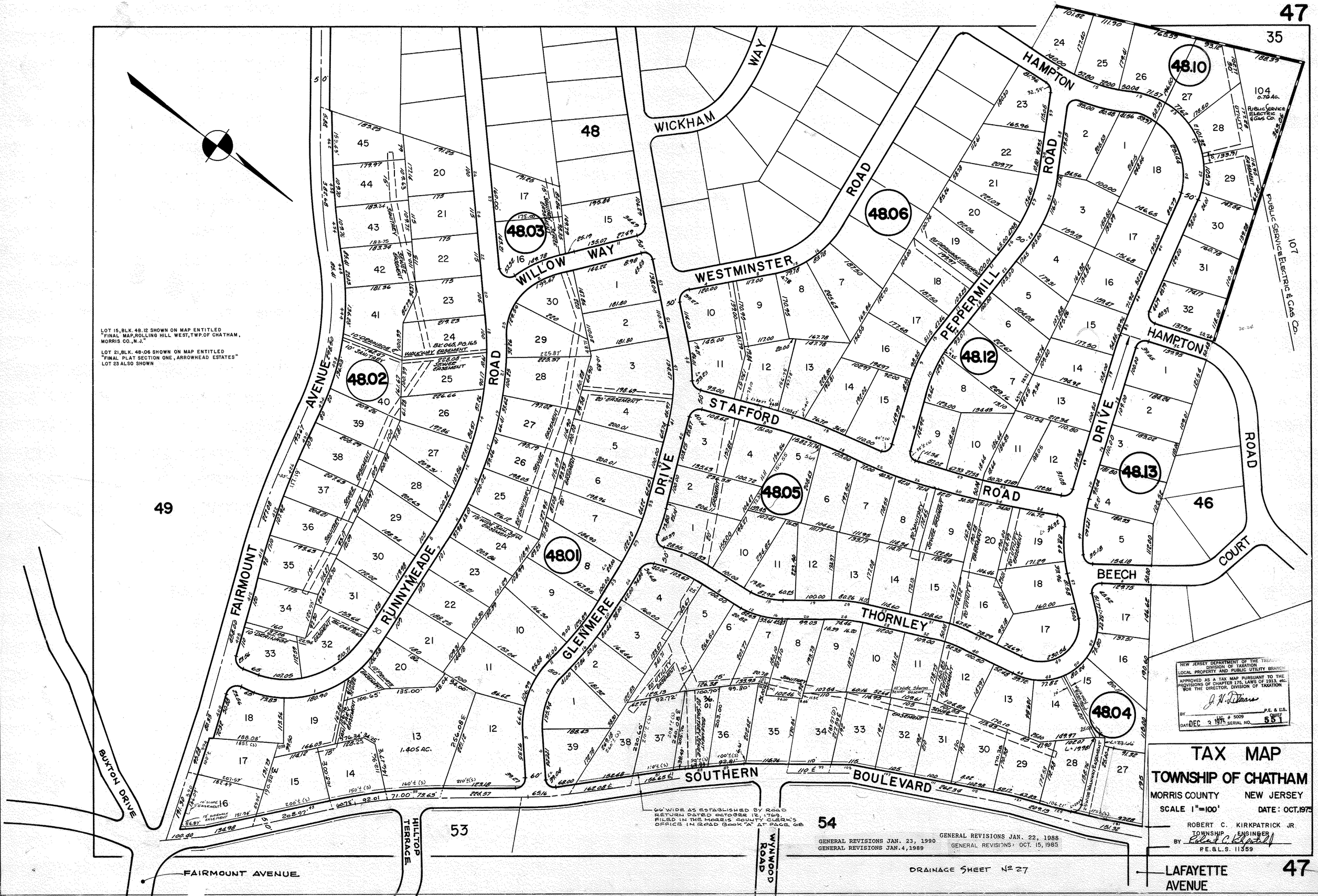
LOT 15, BLK. 48.12 SHOWN ON MAP ENTITLED "FINAL MAP, ROLLING HILL WEST, TWP. OF CHATHAM, MORRIS CO., N.J."
LOT 21, BLK. 48-06 SHOWN ON MAP ENTITLED "FINAL PLAT SECTION ONE, ARROWHEAD ESTATES" LOT 23 ALSO SHOWN
FAIRMOUNT AVENUE
RUNNYMEADE ROAD
WILLOW WAY
WICKHAM WAY
WESTMINSTER ROAD
STAFFORD DRIVE
GLENMERE ROAD
THORNLEY ROAD
SOUTHERN BOULEVARD
PEPPERMILL DRIVE
HAMPTON ROAD
BEECH COURT
BUXTON DRIVE
HILLTOP TERRACE
WYNWOOD ROAD
FAIRMOUNT AVENUE
LAFAYETTE AVENUE
PUBLIC SERVICE ELECTRIC & GAS CO.
48.01
48.02
48.03
48.04
48.05
48.06
48.10
48.12
48.13
1.405 AC.
66' WIDE AS ESTABLISHED BY ROAD RETURN DATED OCTOBER 12, 1769, FILED IN THE MORRIS COUNTY CLERK'S OFFICE IN ROAD BOOK "A" AT PAGE 68
GENERAL REVISIONS JAN. 23, 1990
GENERAL REVISIONS JAN. 4, 1989
GENERAL REVISIONS JAN. 22, 1988
GENERAL REVISIONS: OCT. 15, 1985
DRAINAGE SHEET No 27
NEW JERSEY DEPARTMENT OF THE TREASURY
DIVISION OF TAXATION
LOCAL PROPERTY AND PUBLIC UTILITY BRANCH
APPROVED AS A TAX MAP PURSUANT TO THE PROVISIONS OF CHAPTER 175, LAWS OF 1913, etc. FOR THE DIRECTOR, DIVISION OF TAXATION
P.E. & L.S. LIC. # 5009 CHIEF
DATE DEC 3 1975 SERIAL NO. 551
TAX MAP
TOWNSHIP OF CHATHAM
MORRIS COUNTY NEW JERSEY
SCALE 1"=100' DATE: OCT. 1975
ROBERT C. KIRKPATRICK JR.
TOWNSHIP ENGINEER
P.E.&L.S. 11359

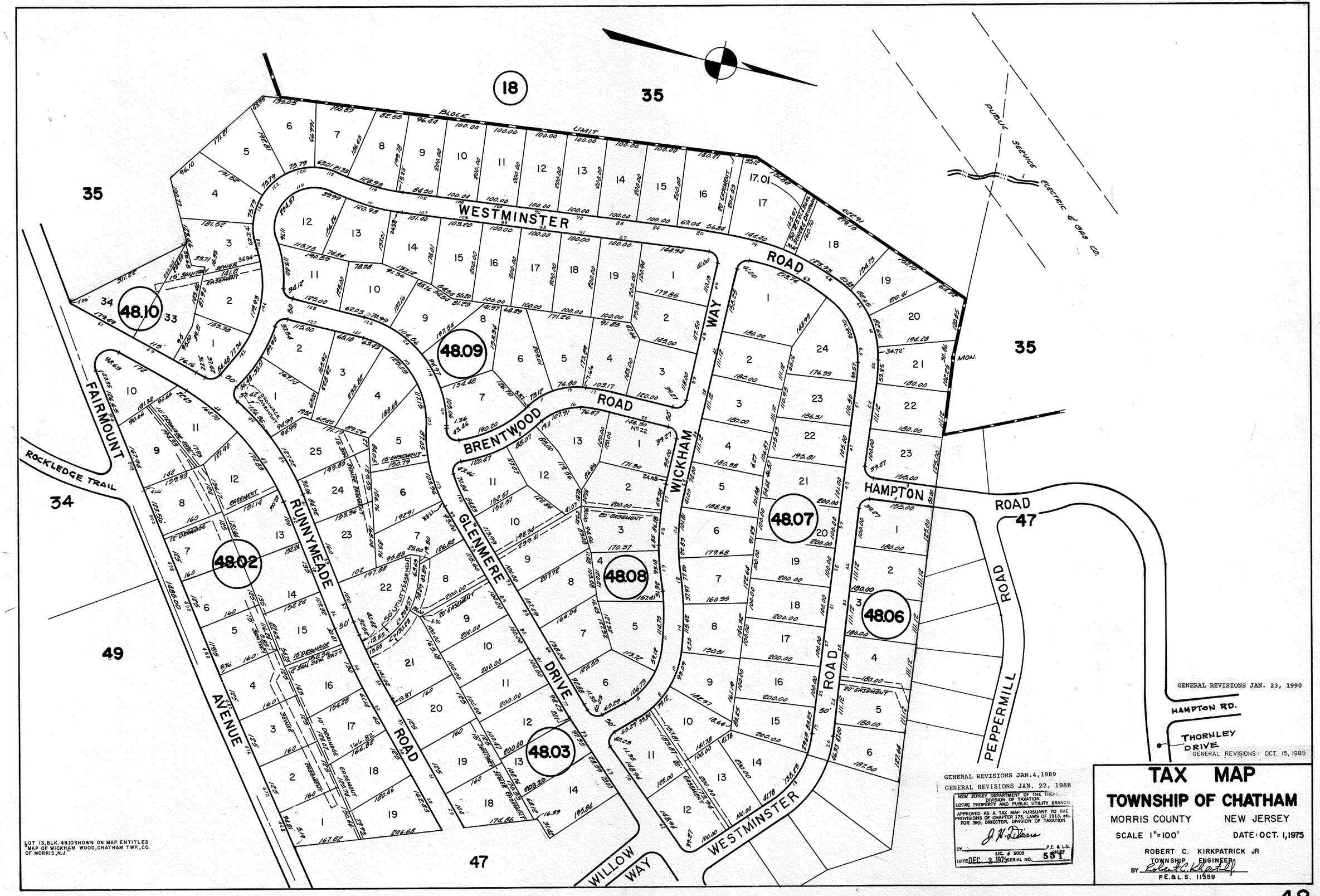

DRAINAGE SHEETS Nº27, Nº32

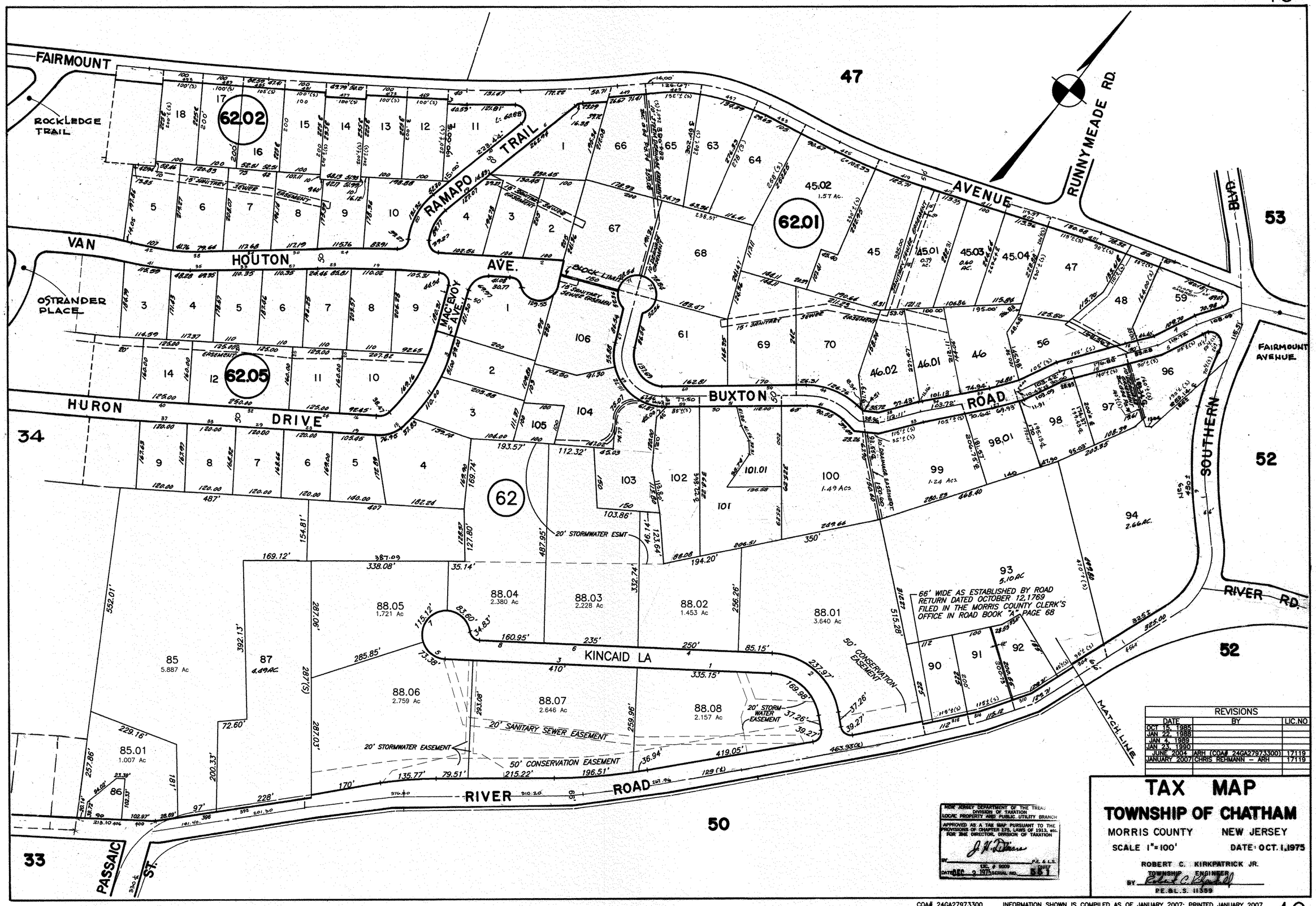

REVISIONS		
DATE	BY	LIC.NO
OCT 15, 1985		
JAN 22, 1988		
JAN 4, 1989		
JAN 23, 1990		
JUNE 2004	ARH (COA# 24GA27973300)	17119
JANUARY 2007	CHRIS REHMANN – ARH	17119

TAX MAP

TOWNSHIP OF CHATHAM

MORRIS COUNTY NEW JERSEY

SCALE 1"=100' DATE: OCT. 1, 1975

ROBERT C. KIRKPATRICK JR.
TOWNSHIP ENGINEER
BY Robert C. Kirkpatrick
P.E. & L.S. 11359

COA# 24GA27973300 INFORMATION SHOWN IS COMPILED AS OF JANUARY 2007; PRINTED JANUARY 2007

DRAINAGE SHEETS No 27, No 28, No 32

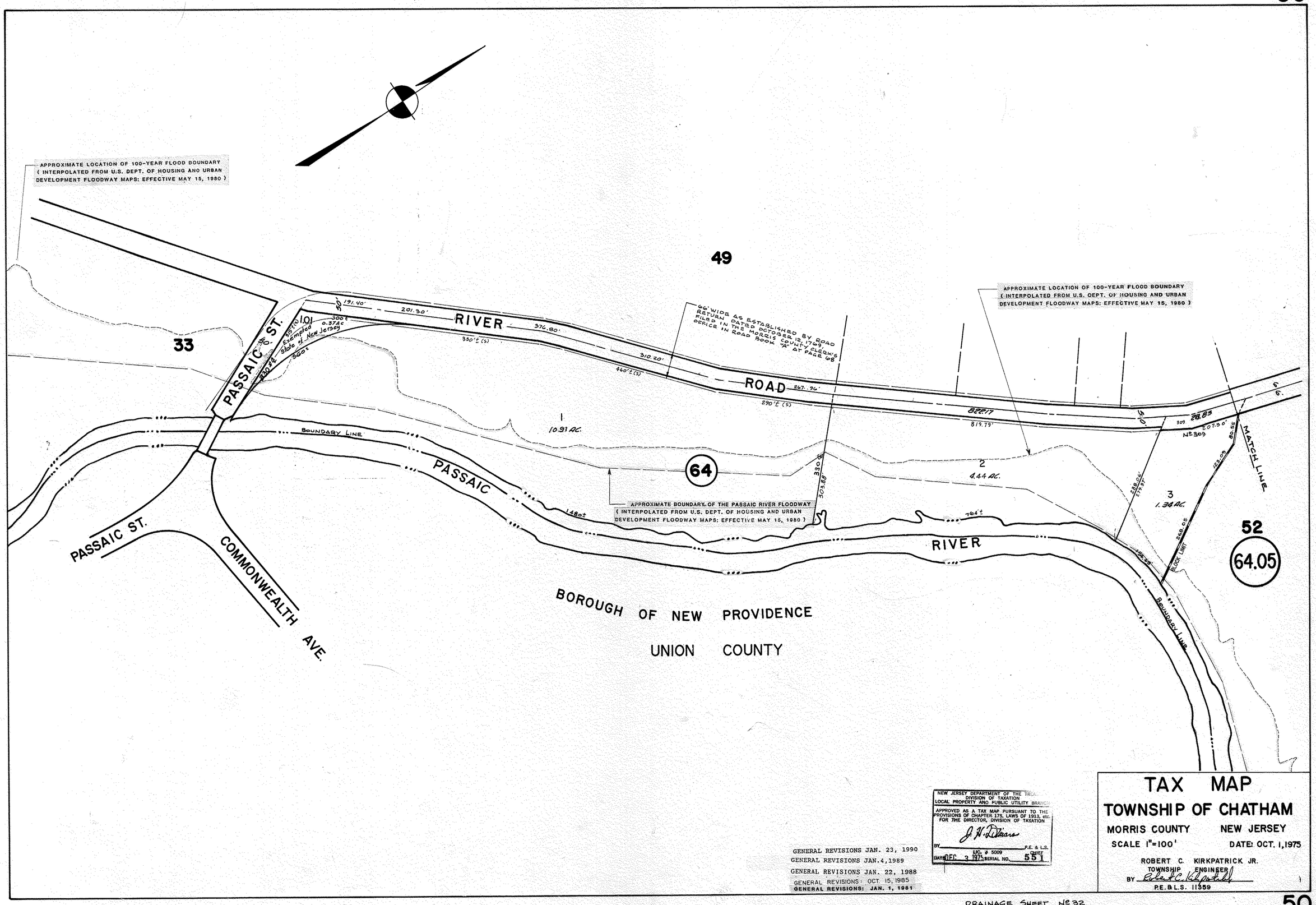

GENERAL REVISIONS JAN. 23, 1990
GENERAL REVISIONS JAN.4,1989
GENERAL REVISIONS JAN. 22, 1988
GENERAL REVISIONS: OCT. 15, 1985
GENERAL REVISIONS: JAN. 1, 1981

NEW JERSEY DEPARTMENT OF THE TREASURY
DIVISION OF TAXATION
LOCAL PROPERTY AND PUBLIC UTILITY BRANCH
APPROVED AS A TAX MAP PURSUANT TO THE PROVISIONS OF CHAPTER 175, LAWS OF 1913, etc.
FOR THE DIRECTOR, DIVISION OF TAXATION
BY J. H. Williams P.E. & L.S.
LIC. # 5009 CHIEF
DATE DEC 3 1975 SERIAL NO. 551

TAX MAP
TOWNSHIP OF CHATHAM
MORRIS COUNTY NEW JERSEY
SCALE 1"=100' DATE: OCT. 1, 1975
ROBERT C. KIRKPATRICK JR.
TOWNSHIP ENGINEER
BY Robert C. Kirkpatrick
P.E. & L.S. 11359

DRAINAGE SHEET Nº 32

REVISIONS		
DATE	BY	LIC.NO
JUNE 2004	ARH (COA# 24GA27973300)	17119
JAN 4, 1990	MASTER CONSULTING P.A. BY THOMAS J. HENRY P.E.&L.S.	
JAN 23, 1990		
JAN 4, 1989		
JAN 22, 1988		
OCT 15, 1985		
JAN 1, 1981		

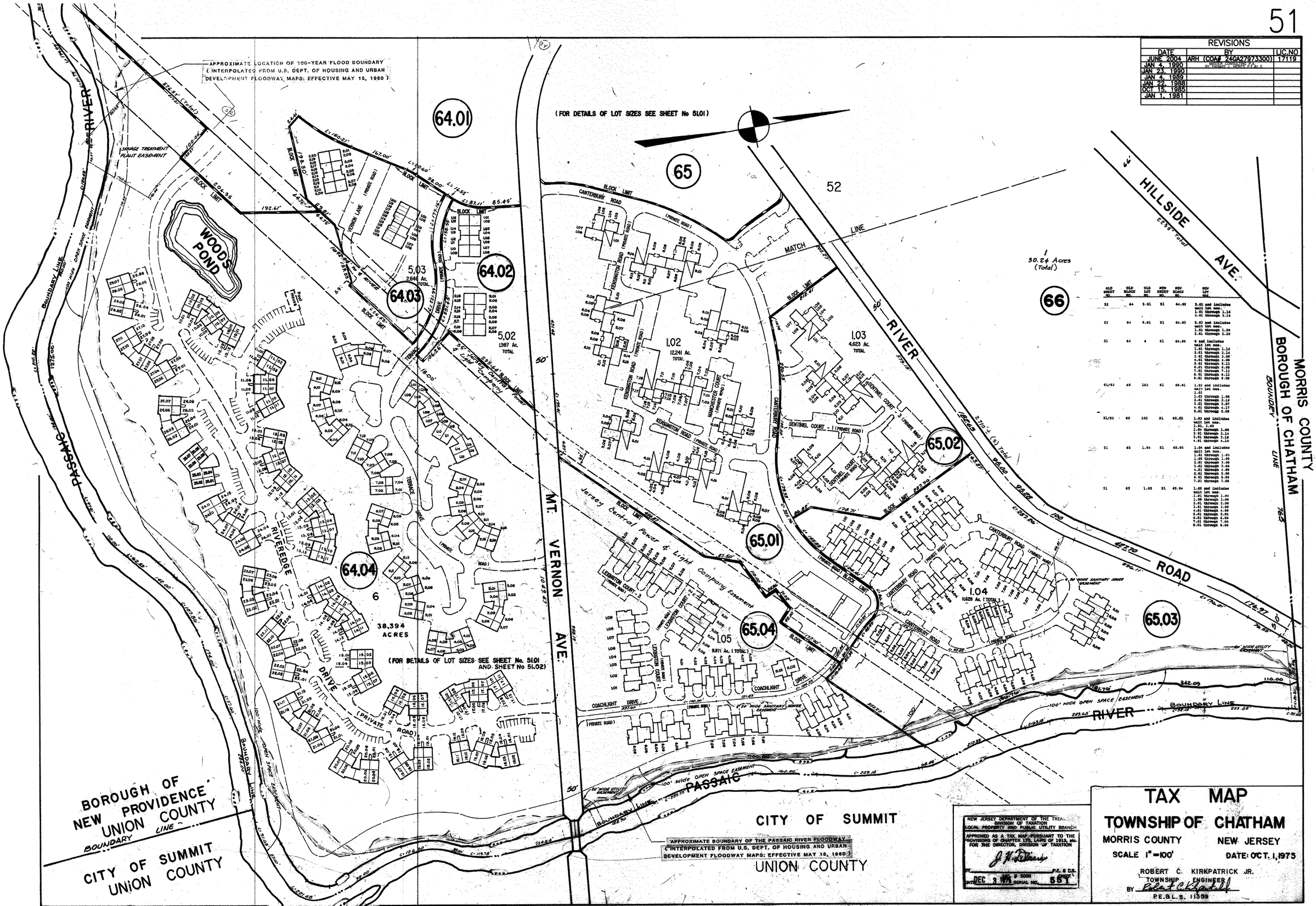

OLD SHEET NO.	OLD BLOCK NO.	OLD LOT NO.	NEW SHEET NO.	NEW BLOCK NO.	NEW LOT NOS.
52	64	5.01	51	64.02	5.02 and includes unit lot nos. 1.01 through 1.16 2.01 through 2.16
52	64	5.01	51	64.03	5.03 and includes unit lot nos. 1.01 through 1.20 2.01 through 2.20
51	64	6	51	64.04	6 and includes unit lot nos. 1.01 through 1.16 2.01 through 2.16 3.01 through 3.08 4.01 through 4.08 5.01 through 5.12 6.01 through 6.08 7.01 through 7.12 8.01 through 8.12 9.01 through 9.08
61/52	65	102	51	65.01	1.02 and includes unit lot nos. 1.01 1.02 through 1.08 2.01 through 2.16 3.01 through 3.07 4.01 through 4.17 5.01 through 5.09
51/52	65	102	51	65.02	1.03 and includes unit lot nos. 1.01, 1.02 1.04 through 1.08 2.01 through 2.14 3.01 through 3.18 4.01 through 4.10
51	65	1.04	51	65.03	1.04 and includes unit lot nos. 1.01 through 1.03 1.05 through 1.09 2.01 through 2.08 3.01 through 3.06 4.01 through 4.08 5.01 through 5.08 6.01 through 6.06 7.01 through 7.08
51	65	1.05	51	65.04	1.05 and includes unit lot nos. 1.01 through 1.04 1.08 through 1.09 2.01 through 2.08 3.01 through 3.06 4.01 through 4.08 5.01 through 5.02 6.01 through 6.04 7.01 through 7.06 8.01 through 8.06

NEW JERSEY DEPARTMENT OF THE TREASURY
DIVISION OF TAXATION
LOCAL PROPERTY AND PUBLIC UTILITY BRANCH
APPROVED AS A TAX MAP PURSUANT TO THE PROVISIONS OF CHAPTER 175, LAWS OF 1913, etc. FOR THE DIRECTOR, DIVISION OF TAXATION
BY J. H. Delmars P.E. & L.S.
DATE DEC 3 1975 SERIAL NO. 551

TAX MAP
TOWNSHIP OF CHATHAM
MORRIS COUNTY NEW JERSEY
SCALE 1"=100' DATE: OCT. 1, 1975
ROBERT C. KIRKPATRICK JR.
TOWNSHIP ENGINEER
BY Robert C. Kirkpatrick
P.E.&L.S. 11359

DRAINAGE SHEET No 28

INFORMATION SHOWN IS COMPILED AS OF JUNE 2004; PRINTED JUNE 2004

BLOCK 65.01 BLOCK 65.02

1.03 5.07
1.04 6.06
2.04 6.07
2.05 6.08
2.15 7.03
2.16 7.12
3.02 7.13
3.03 7.14
4.05 8.06
4.06 8.07
4.07 8.08
4.14 9.02
4.15 9.03
5.05 9.10
5.06 9.11

1.05
1.06
2.02
2.03
2.08
2.09
3.07
3.08
3.12
3.13
3.14
4.06
4.07
4.08

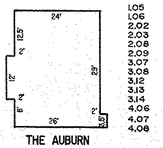

THE AUBURN
UNIT A
802 S.F.

BLOCK 65.01 BLOCK 65.02

1.07 5.09
1.08 6.09
2.08 6.10
2.07 7.07
2.11 7.08
2.12 7.10
3.06 7.11
3.07 8.09
4.08 8.10
4.09 9.06
4.11 9.07
4.12 9.08
5.08 9.09

1.07
1.08
2.06
2.07
2.10
2.11
3.02
3.03
3.04
3.10
3.11
4.09
4.10

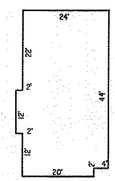

THE CARLISLE
UNIT C
1152 S.F.

BLOCK 65.03

3.02
3.05
4.02
4.07
5.02
5.07
6.02
6.05

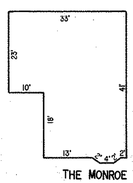

THE MONROE
UNIT W'
1625 S.F.

BLOCK 65.03

3.03 6.04
3.04 7.02
4.03 7.03
4.04 7.04
4.05 7.05
4.06 7.06
5.03 7.07
5.04 8.02
5.05 8.03
5.06 8.04
6.03 8.05

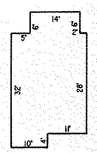

THE GRANT
UNIT Z'
1304 S.F.

BLOCK 65.04

1.02
1.08
2.02
2.07
4.02
4.07
5.01
5.02
7.02
7.05
8.02
8.05

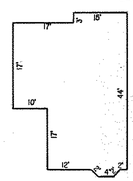

THE WASHINGTON
UNIT W
1625 S.F.

BLOCK 6404

5.01
5.12
6.01
6.08
7.01
7.12
8.01
8.12



THE AUDEN
UNIT A 1
883 S.F.

BLOCK 6404

1.01
1.16
2.02
2.15
3.02
3.07
4.02
4.07
9.02
9.07

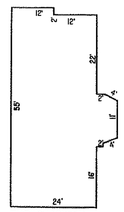

THE CHADWICK
UNIT C 2
1317 S.F.

BLOCK 6404

5.03
5.06
5.07
5.10
7.03
7.06
7.07
7.10

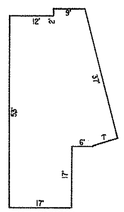

THE FAIRFAX
UNIT F 1
1950 S.F.

BLOCK 65.01 BLOCK 65.02

1.05 6.05
2.03 7.04
2.08 7.05
3.04 7.15
4.02 7.17
4.04 8.04
4.16 8.05
5.03 9.04
5.04 9.12
6.04

1.04
2.04
2.14
3.05
3.09
3.15
3.17
4.04
4.05

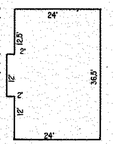

THE ARLINGTON
UNIT A 1
902 S.F.

BLOCK 65.01

2.10
4.10
7.09

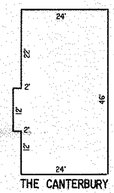

THE CANTERBURY
UNIT C T
1136 S.F.

BLOCK 65.03

3.01
3.06
4.01
4.06
5.01
5.08
6.01
6.06

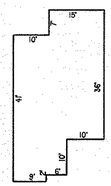

THE BUCHANAN
UNIT X'
1553 S.F.

BLOCK 65.03

1.02
1.03
1.05
1.06
1.07
1.08
2.02
2.03
2.04
2.05
2.06
2.07

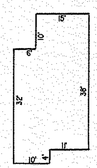

THE COACHLIGHT
UNIT Z"
1304 S.F.

BLOCK 65.04

1.01
1.09
2.01
2.08
4.01
4.08
7.01
7.08
8.01
8.06

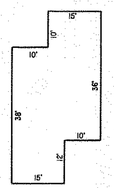

THE ADAMS
UNIT X
1553 S.F.

BLOCK 6404

5.04
5.05
5.08
5.09
7.04
7.05
7.08
7.09

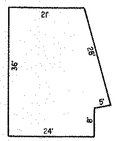

THE ASHTON
UNIT A 2
927 S.F.

BLOCK 6404

1.02
1.15
2.01
2.16
3.01
3.08
4.01
4.08
9.01
9.08

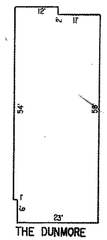

THE DUNMORE
UNIT D 1
1367 S.F.

BLOCK 6404

5.02
5.11
6.02
6.07
7.02
7.11
8.02
8.11

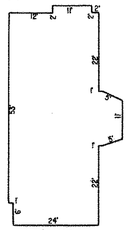

THE FAIRFIELD
UNIT F 2
2208 S.F.

BLOCK 65.01 BLOCK 65.02

2.09
3.05
4.17
7.06
9.05

2.05
3.08

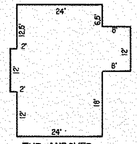

THE ANDOVER
UNIT A 2
1004 S.F.

BLOCK 65.01 BLOCK 65.02

6.01
8.01

4.01

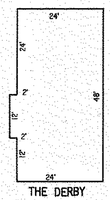

THE DERBY
UNIT D
1202 S.F.

BLOCK 65.03

7.01
7.08
8.01
8.06

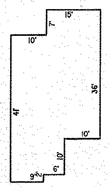

THE TAYLOR
UNIT Y'
1504 S.F.

BLOCK 6402 BLOCK 6403

1.03
1.04
1.05
1.06
2.03
2.04
2.05
2.06

1.13
1.14
1.15
1.16
2.13
2.14
2.15
2.16

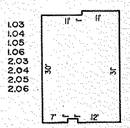

THE ABBOTT
UNIT A 1
569 S.F.

BLOCK 65.04

3.01
3.08
6.01
6.06

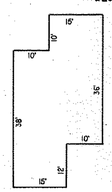

THE JEFFERSON
UNIT Y
1540 S.F.

BLOCK 6404

6.04
6.05
8.04
8.05
8.08
8.09

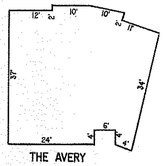

THE AVERY
UNIT A 3
1319 S.F.

BLOCK 6404

1.03
1.06
1.11
1.14
3.04
3.05
4.04
4.05
9.04
9.05

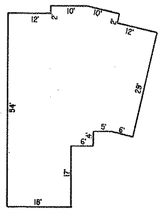

THE DORSET
UNIT D 2
1400 S.F.

BLOCK 6404

8.03
8.06
8.03
8.06
8.07
8.10

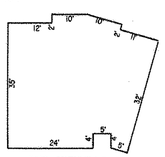

THE GRENVILLE
UNIT G
2134 S.F.

BLOCK 65.01 BLOCK 65.02

2.02
4.03
5.02
6.03
7.16
8.03
9.13

1.02
2.13
3.16
4.03

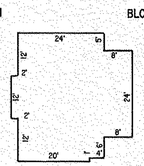

THE AMHERST
UNIT A 3
1102 S.F.

BLOCK 65.01 BLOCK 65.02

2.01
4.01
5.01
6.02
7.18
8.02
9.14

1.01
2.12
3.18
4.02

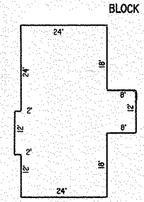

THE DARTMOUTH
UNIT D 1
1304 S.F.

BLOCK 65.03

1.01
1.09
2.01
2.08

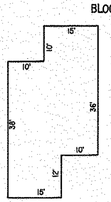

THE PIERCE
UNIT Y"
1504 S.F.

BLOCK 6402 BLOCK 6403

1.12
1.13
2.12
2.13

1.04
1.05
2.04
2.05

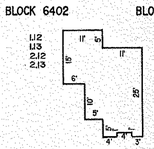

THE ARDMORE
UNIT A 2
555 S.F.

BLOCK 65.04

1.03 4.03
1.04 4.04
1.05 4.05
1.07 4.06
2.03 6.02
2.04 6.03
2.05 6.04
2.08 6.05
3.02 7.03
3.03 7.04
3.04 8.03
3.05 8.04

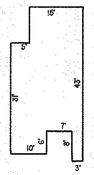

THE VANBUREN
UNIT Z
1304 S.F.

BLOCK 6404

1.07
1.10
2.04
2.05
2.08
2.09
2.12
2.13

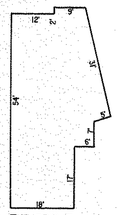

THE BRYANT
UNIT B 1161 S.F.

BLOCK 6402 BLOCK 6403

1.12
1.17
2.12
2.17

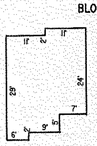

THE ANDERSON
UNIT A 3
664 S.F.

BLOCK 65.01 BLOCK 65.02

1.01
2.13
2.14
3.01
4.13
7.01
7.02
9.01

2.01
3.01

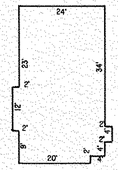

THE BELLEVILLE
UNIT B
1102 S.F.

BLOCK 6402 BLOCK 6403

1.11
1.14
2.11
2.14

1.03
1.08
2.03
2.06

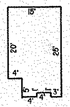

THE STUART
UNIT S
395 S.F.

BLOCK 6403

1.11
1.18
2.11
2.18

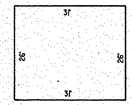

THE BANNOCK
UNIT B 2
710 S.F.

BLOCK 6402 BLOCK 6403

1.01
1.02
1.07
1.08
2.01
2.02
2.07
2.08

1.09
1.10
1.19
1.20
2.09
2.10
2.19
2.20

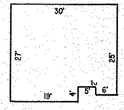

THE BLAKE
UNIT B 1
676 S.F.

BLOCK 6404

1.08
1.09
2.03
2.06
2.07
2.10
2.11
2.14

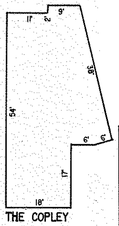

THE COPLEY
UNIT C 1
1247 S.F.

BLOCK 6404

1.04
1.05
1.12
1.13
3.03
3.08
4.03
4.06
9.03
9.06

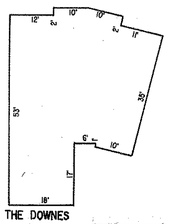

THE DOWNES
UNIT D 3
1663 S.F.

BLOCK 6402 BLOCK 6403

1.09
1.10
1.15
1.16
2.09
2.10
2.15
2.18

1.01
1.02
1.07
1.08
2.01
2.02
2.07
2.08

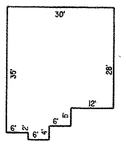

THE COURTNEY
UNIT C 1
865 S.F.

TYPICAL UNIT DIMENSIONS
(SEE SHEET No. 51)

TAX MAP

TOWNSHIP OF CHATHAM

MORRIS COUNTY NEW JERSEY

SCALE 1" = 20' DATE: DEC. 6, 1990

ROBERT C. KIRKPATRICK JR.
TOWNSHIP ENGINEER
BY P.E. & L.S. 11359

BRUNING 44-142 63183

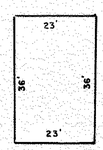

18.01
18.12
19.01
19.08
20.01
20.08
21.01
21.12
22.01
22.12
23.01
23.08
24.01
24.12
25.01
25.08
26.01
26.08
27.01
27.12
28.01
28.08

THE ALDEN

UNIT A1

883 Sq. Ft

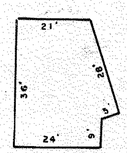

18.08
18.09
19.04
19.05
21.04
21.05
22.04
22.05
22.08
22.09
24.04
24.05
25.04
25.05
27.04
27.05
28.04
28.05

THE ALDEN

UNIT A2

927 Sq.Ft.

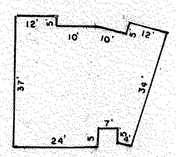

18.04
18.05
20.04
20.05
21.08
21.09
23.04
23.05
24.08
24.09
26.04
26.05
27.08
27.09

THE ARDSLEY

UNIT A3

1319 Sq.Ft.

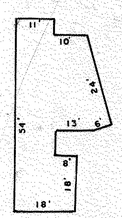

10.08
10.09
11.04
11.05
11.08
11.09
12.04
12.05
12.08
12.09
14.04
14.05
15.04
15.05
16.04
16.05
17.08
17.09

THE BUTLER

UNIT B

1118 Sq.Ft.

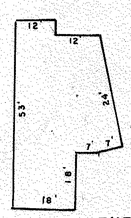

10.07
10.10
11.03
11.06
11.07
11.10
12.03
12.06
12.07
12.10
14.03
14.06
15.03
15.06
16.03
16.06
17.07
17.10

THE BUTLER

UNIT C1

1295 Sq.Ft.

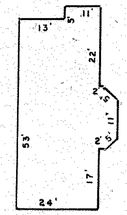

10.02
10.11
11.02
11.11
12.02
12.11
13.02
13.11
14.02
14.11
15.02
15.07
16.02
16.07
17.02
17.11

THE CABOT

UNIT C2

1390 Sq.Ft.

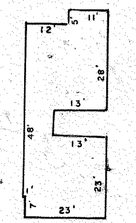

10.01
10.12
11.01
11.12
12.01
12.12
13.01
13.12
14.01
14.12
15.01
15.08
16.01
16.08
17.01
17.12

THE CABOT

UNIT D1

1321 Sq.Ft.

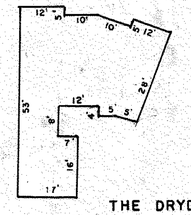

10.04
10.05
13.04
13.05
13.08
13.09
14.08
14.09
17.04
17.05

THE DRYDEN

UNIT D2

1499 Sq.Ft.

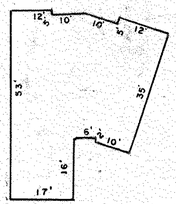

10.03
10.06
13.03
13.06
13.07
13.10
14.07
14.10
17.03
17.06

THE DRYDEN

UNIT D3

1663 Sq.Ft.

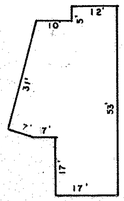

18.07
18.10
19.03
19.06
21.03
21.06
22.03
22.06
22.07
22.10
24.03
24.06
25.03
25.06
27.03
27.06
28.03
28.06

THE FOSTER

UNIT F1

1950 Sq.Ft.

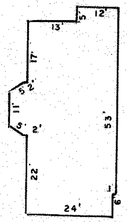

18.02
18.11
19.02
19.07
20.02
20.07
21.02
21.11
22.02
22.11
23.02
23.07
24.02
24.11
25.02
25.07
26.02
26.07
27.02
27.11
28.02
28.07

THE FOSTER

UNIT F2

2208 Sq.Ft.

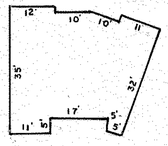

18.03
18.06
20.03
20.06
21.07
21.10
23.03
23.06
24.07
24.10
26.03
26.06
27.07
27.10

THE GLENHAM

UNIT G

2129 Sq.Ft

TYPICAL UNIT DIMENSIONS

(SEE SHEET No. 51)

TAX MAP

TOWNSHIP OF CHATHAM

MORRIS COUNTY NEW JERSEY

SCALE 1" = 20' DATE: JAN. 4, 1999

MASER CONSULTING P.A.
BY THOMAS J. HEALTS

P.E. & L.S. NO. 23762

BLOCK 65

1.03
1.04
1.11
1.12
2.02
2.03
3.04
3.05
4.06
4.07
4.12
4.13

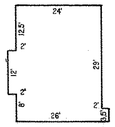

THE AUBURN
UNIT A
802 S.F.

BLOCK 65

1.05
1.06
1.09
1.10
2.06
2.07
3.06
3.07
4.04
4.05
4.08
4.09

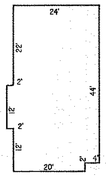

THE CARLISLE
UNIT C
1152 S.F.

BLOCK 65

1.08
1.13
2.04
3.03
4.03
4.11

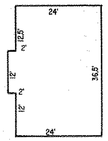

THE ARLINGTON
UNIT A 1
902 S.F.

BLOCK 65

1.15
3.01
4.01

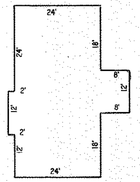

THE DARTMOUTH
UNIT D 1
1304 S.F.

BLOCK 65

1.07
2.05
4.10

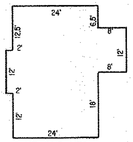

THE ANDOVER
UNIT A 2
1004 S.F.

BLOCK 65

1.14
3.02
4.02

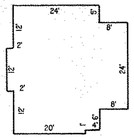

THE AMHERST
UNIT A 3
1102 S.F.

BLOCK 65

1.02
2.01
4.14

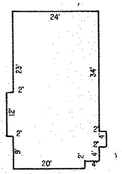

THE BELLEVILLE
UNIT B
1102 S.F.

BLOCK 6401

1.05
2.08
2.09
3.08
3.09
4.05
5.07
6.08
6.09
7.08
7.09
8.08
8.09
9.08
9.09
10.08
10.09
11.08
11.09

BLOCK 6405

1.06
2.08
2.09
3.08
3.09
4.08
4.09
5.08
5.09
6.08
6.09
7.08
7.09
8.08
8.09
9.08
9.09
10.08
10.09
11.08
11.09
12.08
12.09
13.08
13.09
14.08
14.09
15.08
15.09

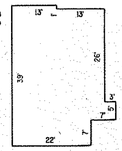

THE ASHLEY
UNIT A
947 S.F.

BLOCK 6401

1.04
3.01
3.02
4.03
5.02
7.01
7.02
8.01
8.02
9.01
9.02
10.01
10.02

BLOCK 6405

1.01
3.01
3.02
7.01
7.02
8.01
8.02
9.01
9.02
10.01
10.02
12.01
12.02
14.01
14.02

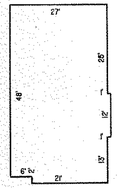

THE CANFIELD
UNIT C
1303 S.F.

BLOCK 6401

2.06
3.06
6.06
7.06
8.06
9.06
10.06
11.06

BLOCK 6405

2.06
3.06
4.06
5.06
6.06
7.06
8.06
9.06
10.06
11.06
12.06
13.06
14.06
15.06



THE AVON
UNIT AA
967 S.F.

BLOCK 6401

1.03
3.03
4.04
5.03
7.03
8.03
9.03
10.03

BLOCK 6405

1.02
3.03
7.03
8.03
9.03
10.03
12.03
14.03



THE CONCORDD
UNIT C C
1313 S.F.

BLOCK 6401

1.01
1.02
3.04
3.05
4.01
4.02
5.04
5.05
7.04
7.05
8.04
8.05
9.04
9.05
10.04
10.05

BLOCK 6405

1.03
1.04
3.04
3.05
7.04
7.05
8.04
8.05
9.04
9.05
10.04
10.05
12.04
12.05
14.04
14.05

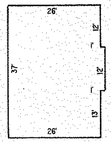

THE AMBERLY
UNIT A 1
963 S.F.

BLOCK 6401

2.01
2.02
6.01
6.02
11.01
11.02

BLOCK 6405

2.01
2.02
4.01
4.2
5.01
5.02
6.01
6.02
11.01
11.02
13.01
13.02
15.01
15.02

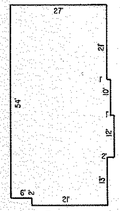

THE DUNBAR
UNIT D
1475 S.F.

BLOCK 6401

1.06
2.07
3.07
4.06
5.06
6.07
7.07
8.07
9.07
10.07
11.07

BLOCK 6405

1.05
2.07
3.07
4.07
5.07
6.07
7.07
8.07
9.07
10.07
11.07
12.07
13.07
14.07
15.07

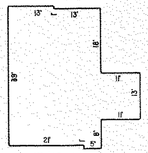

THE ADDISON
UNIT A 2
1134 S.F.

BLOCK 6401

2.03
6.03
11.03

BLOCK 6405

2.03
4.03
5.03
6.03
11.03
13.03
15.03

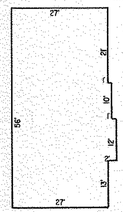

THE DEVON
UNIT DD
1475 S.F.

BLOCK 6401

2.04
2.05
6.04
6.05
11.04
11.05

BLOCK 6405

2.04
2.05
4.04
4.05
5.04
5.05
6.04
6.05
11.04
11.05
13.04
13.05
15.04
15.05

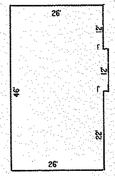

THE BEDFORD
UNIT B
1205 S.F.

TYPICAL UNIT DIMENSIONS
(SEE SHEET No. 52)

TAX MAP
TOWNSHIP OF CHATHAM

MORRIS COUNTY NEW JERSEY

SCALE 1" = 20' DATE: DEC. 6, 1990

ROBERT C. KIRKPATRICK JR.
TOWNSHIP ENGINEER
BY P.E. & L.S. 1399

BRUNING 44-142 63183

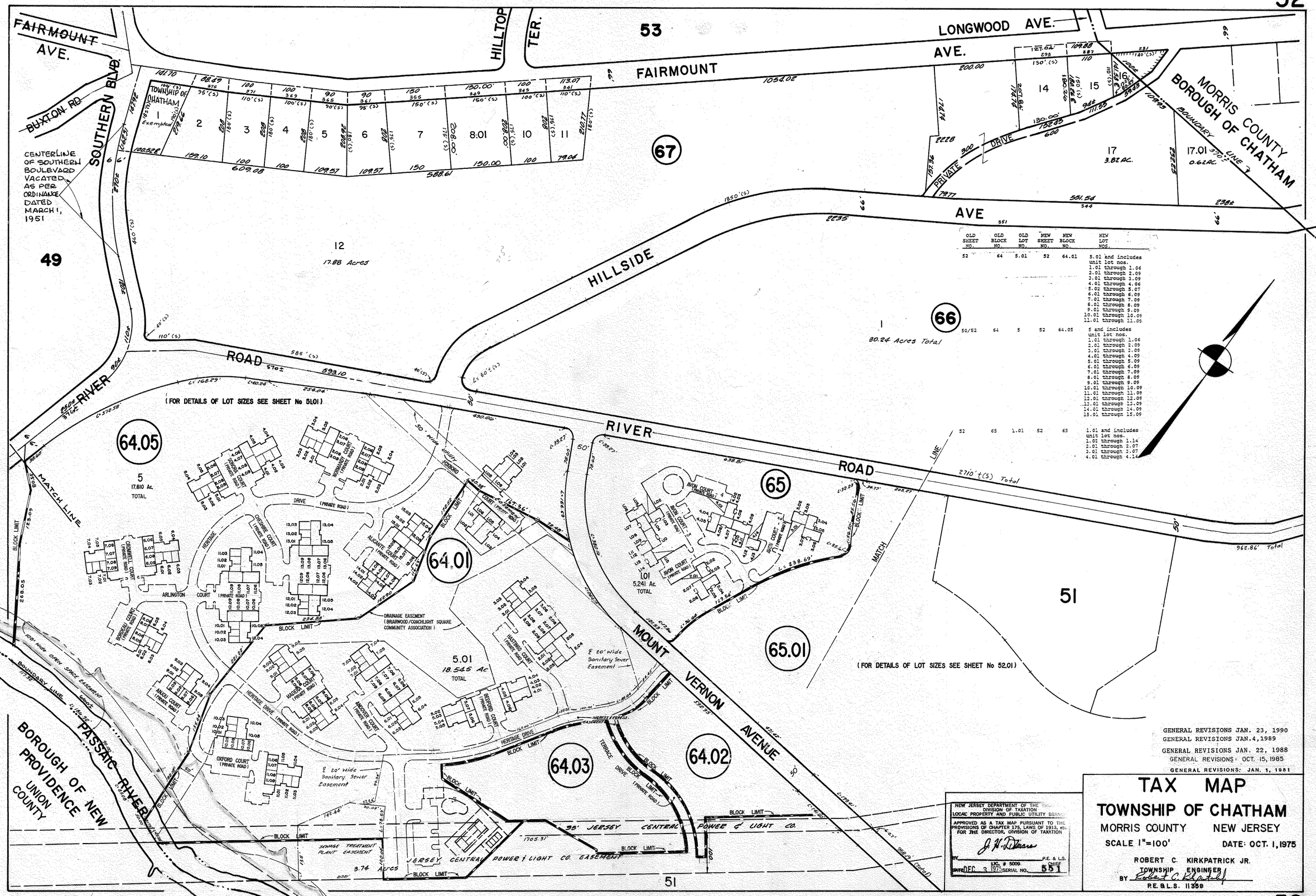

OLD SHEET NO.	OLD BLOCK NO.	OLD LOT NO.	NEW SHEET NO.	NEW BLOCK NO.	NEW LOT NOS.
52	64	5.01	52	64.01	5.01 and includes unit lot nos. 1.01 through 1.06; 2.01 through 2.09; 3.01 through 3.09; 4.01 through 4.06; 5.02 through 5.07; 6.01 through 6.09; 7.01 through 7.09; 8.01 through 8.09; 9.01 through 9.09; 10.01 through 10.09; 11.01 through 11.09
50/52	64	5	52	64.05	5 and includes unit lot nos. 1.01 through 1.06; 2.01 through 2.09; 3.01 through 3.09; 4.01 through 4.09; 5.01 through 5.09; 6.01 through 6.09; 7.01 through 7.09; 8.01 through 8.09; 9.01 through 9.09; 10.01 through 10.09; 11.01 through 11.09; 12.01 through 12.09; 13.01 through 13.09; 14.01 through 14.09; 15.01 through 15.09
52	65	1.01	52	65	1.01 and includes unit lot nos. 1.02 through 1.14; 2.01 through 2.07; 3.01 through 3.07; 4.01 through 4.14

GENERAL REVISIONS JAN. 23, 1990
GENERAL REVISIONS JAN.4,1989
GENERAL REVISIONS JAN. 22, 1988
GENERAL REVISIONS: OCT. 15, 1985
GENERAL REVISIONS: JAN. 1, 1981

NEW JERSEY DEPARTMENT OF THE TREASURY
DIVISION OF TAXATION
LOCAL PROPERTY AND PUBLIC UTILITY BRANCH
APPROVED AS A TAX MAP PURSUANT TO THE PROVISIONS OF CHAPTER 175, LAWS OF 1913, etc.
FOR THE DIRECTOR, DIVISION OF TAXATION
BY _____ P.E. & L.S.
L.C. # 5009
DATE DEC 3 1975 SERIAL NO. 551 SHEET

TAX MAP
TOWNSHIP OF CHATHAM
MORRIS COUNTY NEW JERSEY
SCALE 1"=100' DATE: OCT. 1, 1975

ROBERT C. KIRKPATRICK JR.
TOWNSHIP ENGINEER
BY Robert C. Kirkpatrick
P.E. & L.S. 11359

DRAINAGE SHEET Nº 27, Nº 28

GENERAL REVISIONS JAN. 23, 1990
GENERAL REVISIONS JAN.4,1989
GENERAL REVISIONS JAN. 22, 1988
GENERAL REVISIONS: OCT. 15, 1985

REVISIONS		
DATE	BY	LIC.NO
JUNE 2004	ARH (COA# 24GA27973300)	17119
NOV 2015	WILLIAM A DIBARTOLO	43312

NEW JERSEY DEPARTMENT OF THE TREASURY
DIVISION OF TAXATION
LOCAL PROPERTY AND PUBLIC UTILITY BRANCH
APPROVED AS A TAX MAP PURSUANT TO THE PROVISIONS OF CHAPTER 175, LAWS OF 1913, etc.
FOR THE DIRECTOR, DIVISION OF TAXATION
BY J. H. Williams P.E. & L.S. LIC. # 5009 CHIEF
DATE DEC 3 1975 SERIAL NO. 551

TAX MAP
TOWNSHIP OF CHATHAM
MORRIS COUNTY NEW JERSEY
SCALE 1"=100' DATE: OCT. 1, 1975
ROBERT C. KIRKPATRICK JR.
TOWNSHIP ENGINEER
BY Robert C. Kirkpatrick
P.E. & L.S. 11359

DRAINAGE SHEET Nº 27, Nº 28

REVISIONS		
DATE	BY	LIC.NO
JUNE 2004	ARH (COA# 24GA27973300)	17119
JAN 4, 1999	MASTER CONSULTING, P.A. BY THOMAS J. HORNS P.E.&L.S.	23762
JAN 23, 1990		
JAN 4, 1989		
JAN 22, 1988		
OCT 15, 1985		
JAN 1, 1981		

NEW JERSEY DEPARTMENT OF THE TREASURY
DIVISION OF TAXATION
LOCAL PROPERTY AND PUBLIC UTILITY BRANCH
APPROVED AS A TAX MAP PURSUANT TO THE PROVISIONS OF CHAPTER 175, LAWS OF 1913, etc.
FOR THE DIRECTOR, DIVISION OF TAXATION
BY J. H. Delmare
DATE DEC 3 1975 LIC. # 5009 SERIAL NO. 551

TAX MAP

TOWNSHIP OF CHATHAM

MORRIS COUNTY NEW JERSEY

SCALE 1" = 100' DATE: OCT. 1, 1975

ROBERT C. KIRKPATRICK JR.
TOWNSHIP ENGINEER
BY Robert C. Kirkpatrick
P.E.&L.S. 11359

DRAINAGE SHEET No 22, No 23, No 27

INFORMATION SHOWN IS COMPILED AS OF JUNE 2004; PRINTED JUNE 2004

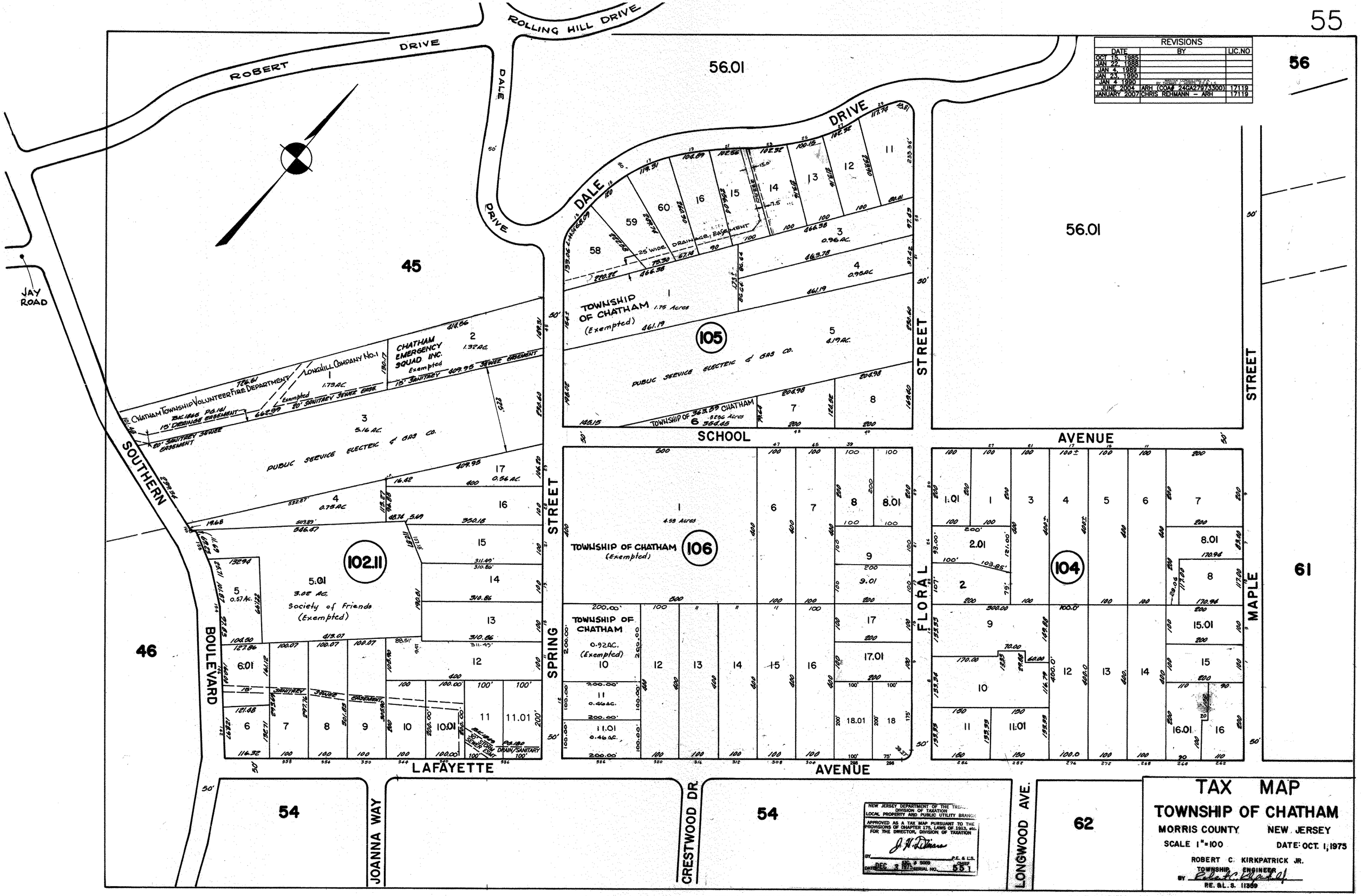

REVISIONS		
DATE	BY	LIC.NO
OCT 15, 1985		
JAN 22, 1988		
JAN 4, 1989		
JAN 23, 1990		
JAN 4 1990	MASTER CONSULTING T.A. BY THOMAS J. PERRIS P.E.&L.S.	
JUNE 2004	ARH (COA# 24GA27973300)	17119
JANUARY 2007	CHRIS REHMANN – ARH	17119

COA# 24GA27973300 INFORMATION SHOWN IS COMPILED AS OF JANUARY 2007; PRINTED JANUARY 2007 DRAINAGE SHEETS No 22, No 23

REVISIONS		
DATE	BY	LIC.NO
JUNE 2004	ARH (COA# 24GA27973300)	17119
NOV 2015	WILLIAM A DIBARTOLO	43312
MAY 9, 2016	WILLIAM A DIBARTOLO	43312

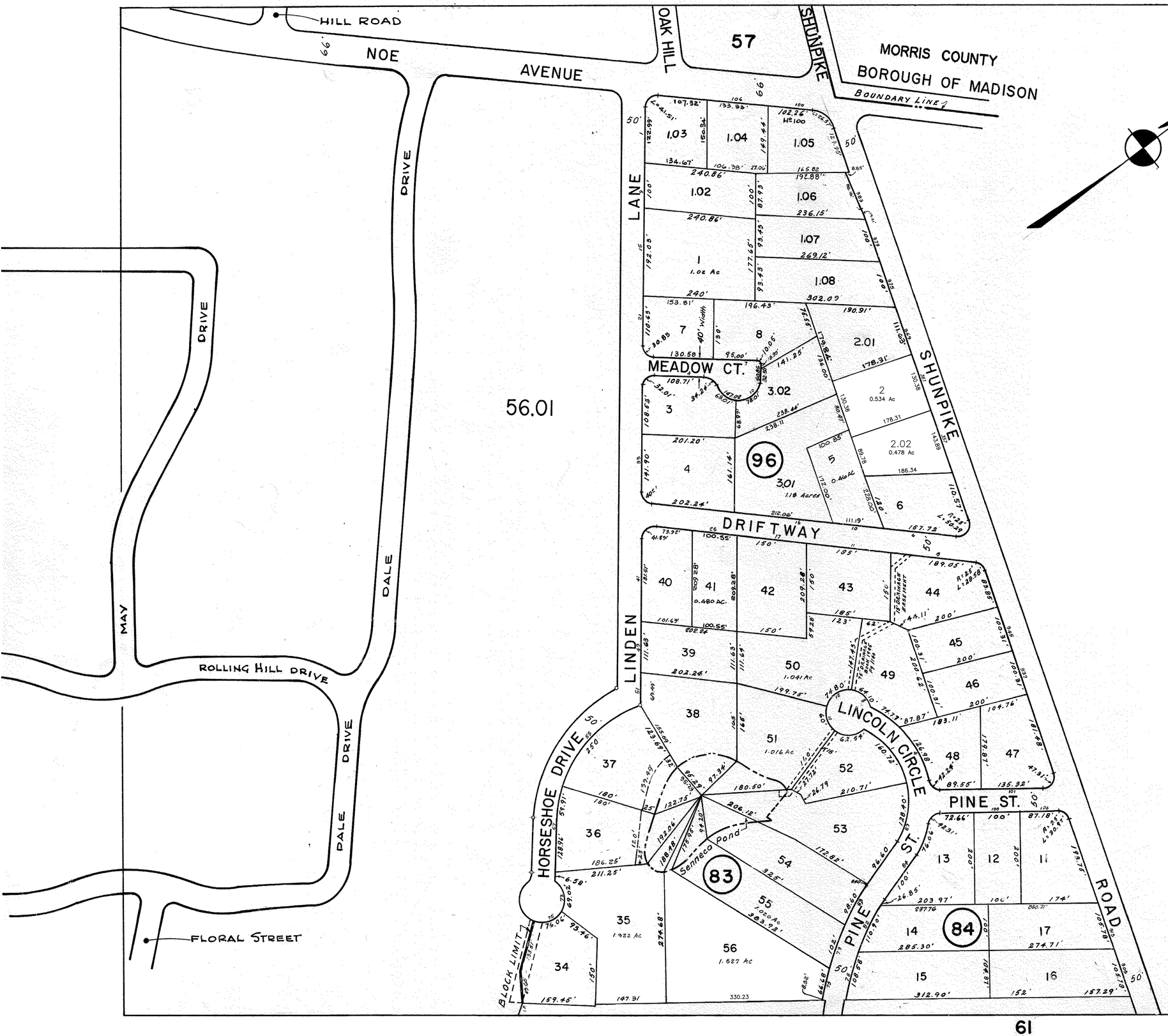

GENERAL REVISIONS JAN. 23, 1990
GENERAL REVISIONS JAN.4,1989
GENERAL REVISIONS JAN. 22, 1988
GENERAL REVISIONS: OCT. 15, 1985

NEW JERSEY DEPARTMENT OF THE TREASURY
DIVISION OF TAXATION
LOCAL PROPERTY AND PUBLIC UTILITY BRANCH
APPROVED AS A TAX MAP PURSUANT TO THE PROVISIONS OF CHAPTER 175, LAWS OF 1913, etc.
FOR THE DIRECTOR, DIVISION OF TAXATION
BY _____ P.E. & L.S. LIC. # 5009 CHIEF
DATE DEC 5 1975 SERIAL NO. 551

TAX MAP
TOWNSHIP OF CHATHAM
MORRIS COUNTY NEW JERSEY
SCALE 1" = 100' DATE: OCT. 1, 1975
ROBERT C. KIRKPATRICK JR.
TOWNSHIP ENGINEER
BY Robert C. Kirkpatrick
P.E.&L.S. 11359

DRAINAGE SHEETS No 17, No 18

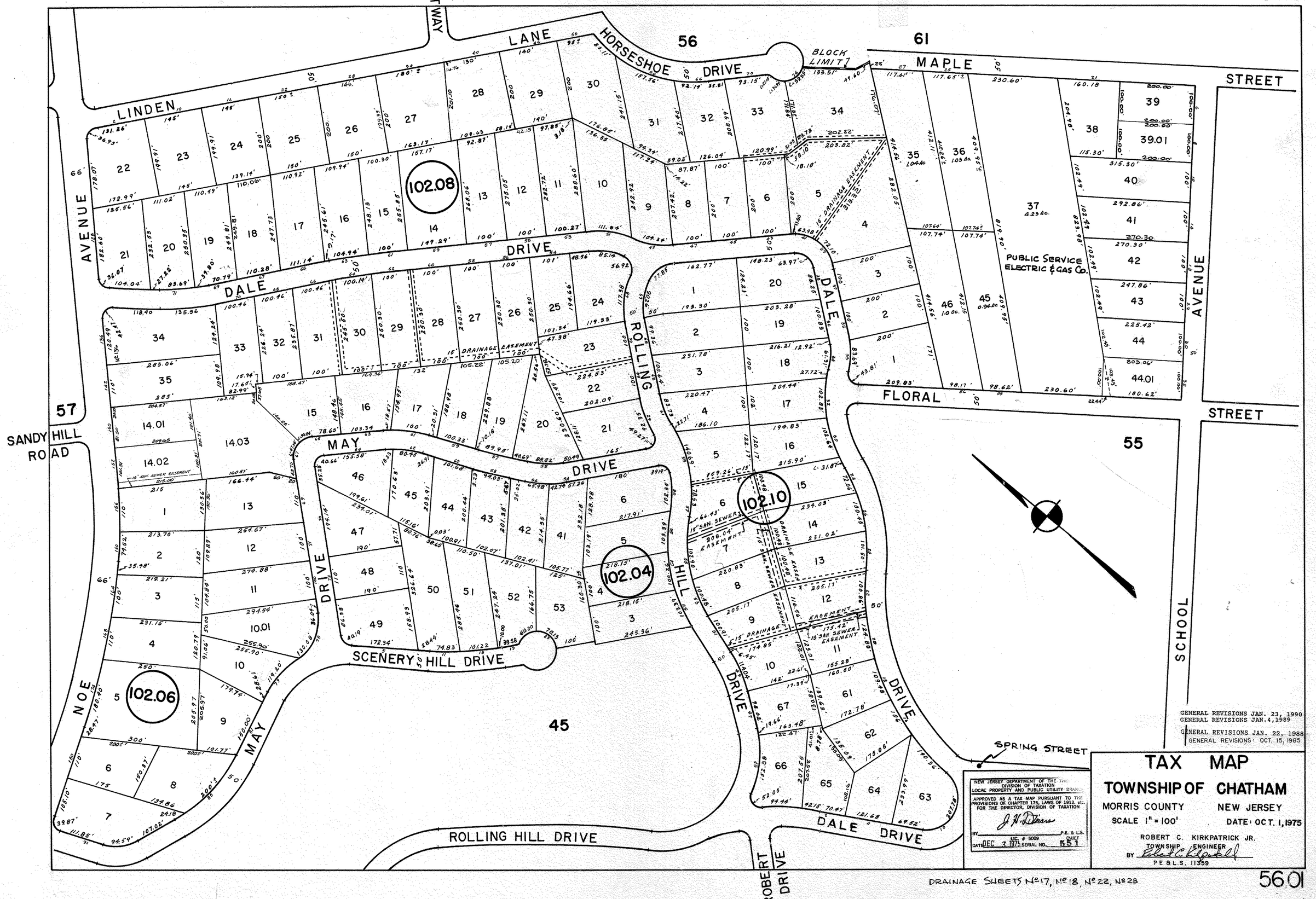

GENERAL REVISIONS JAN. 23, 1990
GENERAL REVISIONS JAN.4,1989
GENERAL REVISIONS JAN. 22, 1988
GENERAL REVISIONS: OCT. 15, 1985

NEW JERSEY DEPARTMENT OF THE TREASURY
DIVISION OF TAXATION
LOCAL PROPERTY AND PUBLIC UTILITY BRANCH
APPROVED AS A TAX MAP PURSUANT TO THE PROVISIONS OF CHAPTER 175, LAWS OF 1913, etc.
FOR THE DIRECTOR, DIVISION OF TAXATION
BY J. H. Dinsmore P.E. & L.S. CHIEF
LIC. # 5009
DATE DEC 3 1975 SERIAL NO. 5577

TAX MAP
TOWNSHIP OF CHATHAM
MORRIS COUNTY NEW JERSEY
SCALE 1" = 100' DATE: OCT. 1, 1975

ROBERT C. KIRKPATRICK JR.
TOWNSHIP ENGINEER
BY Robert C. Kirkpatrick
P.E. & L.S. 11359

DRAINAGE SHEETS No 17, No 18, No 22, No 23

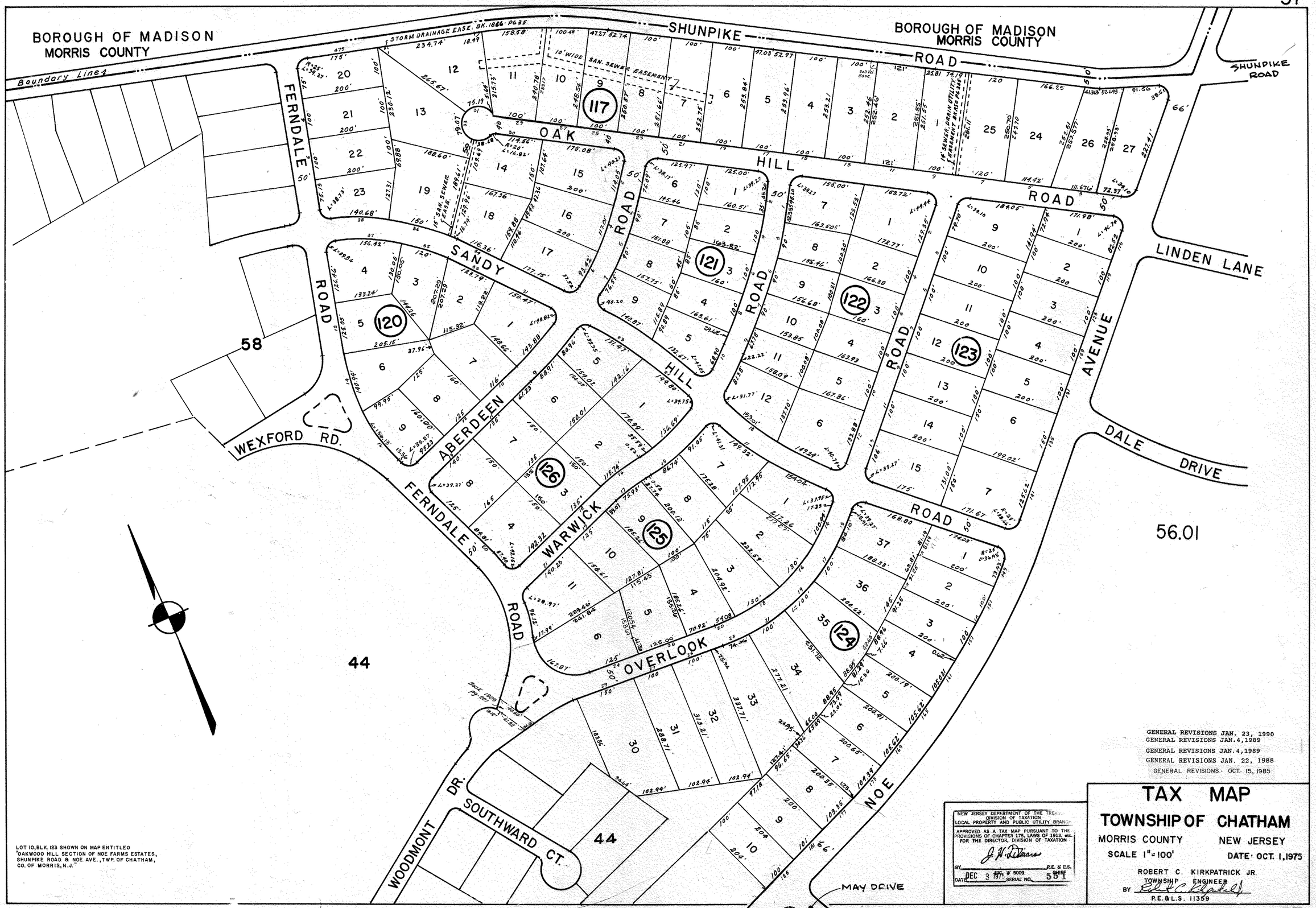

GENERAL REVISIONS JAN. 23, 1990
GENERAL REVISIONS JAN.4,1989
GENERAL REVISIONS JAN.4,1989
GENERAL REVISIONS JAN. 22, 1988
GENERAL REVISIONS OCT. 15, 1985

LOT 10, BLK. 123 SHOWN ON MAP ENTITLED "OAKWOOD HILL SECTION OF NOE FARMS ESTATES, SHUNPIKE ROAD & NOE AVE., TWP. OF CHATHAM, CO. OF MORRIS, N.J."

NEW JERSEY DEPARTMENT OF THE TREASURY
DIVISION OF TAXATION
LOCAL PROPERTY AND PUBLIC UTILITY BRANCH
APPROVED AS A TAX MAP PURSUANT TO THE PROVISIONS OF CHAPTER 175, LAWS OF 1913, etc.
FOR THE DIRECTOR, DIVISION OF TAXATION
BY J. H. Williams P.E. & L.S.
REG. # 5009 CHIEF
DATE DEC 3 1975 SERIAL NO. 551

TAX MAP
TOWNSHIP OF CHATHAM
MORRIS COUNTY NEW JERSEY
SCALE 1" = 100' DATE: OCT. 1, 1975
ROBERT C. KIRKPATRICK JR.
TOWNSHIP ENGINEER
BY Robert C. Kirkpatrick
P.E. & L.S. 11359

DRAINAGE SHEET No. 12, No. 17

REVISIONS		
DATE	BY	LIC.NO
JUNE 2004	ARH (COA# 24GA27973300)	17119
NOV 2015	WILLIAM A. DIBARTOLO	43312

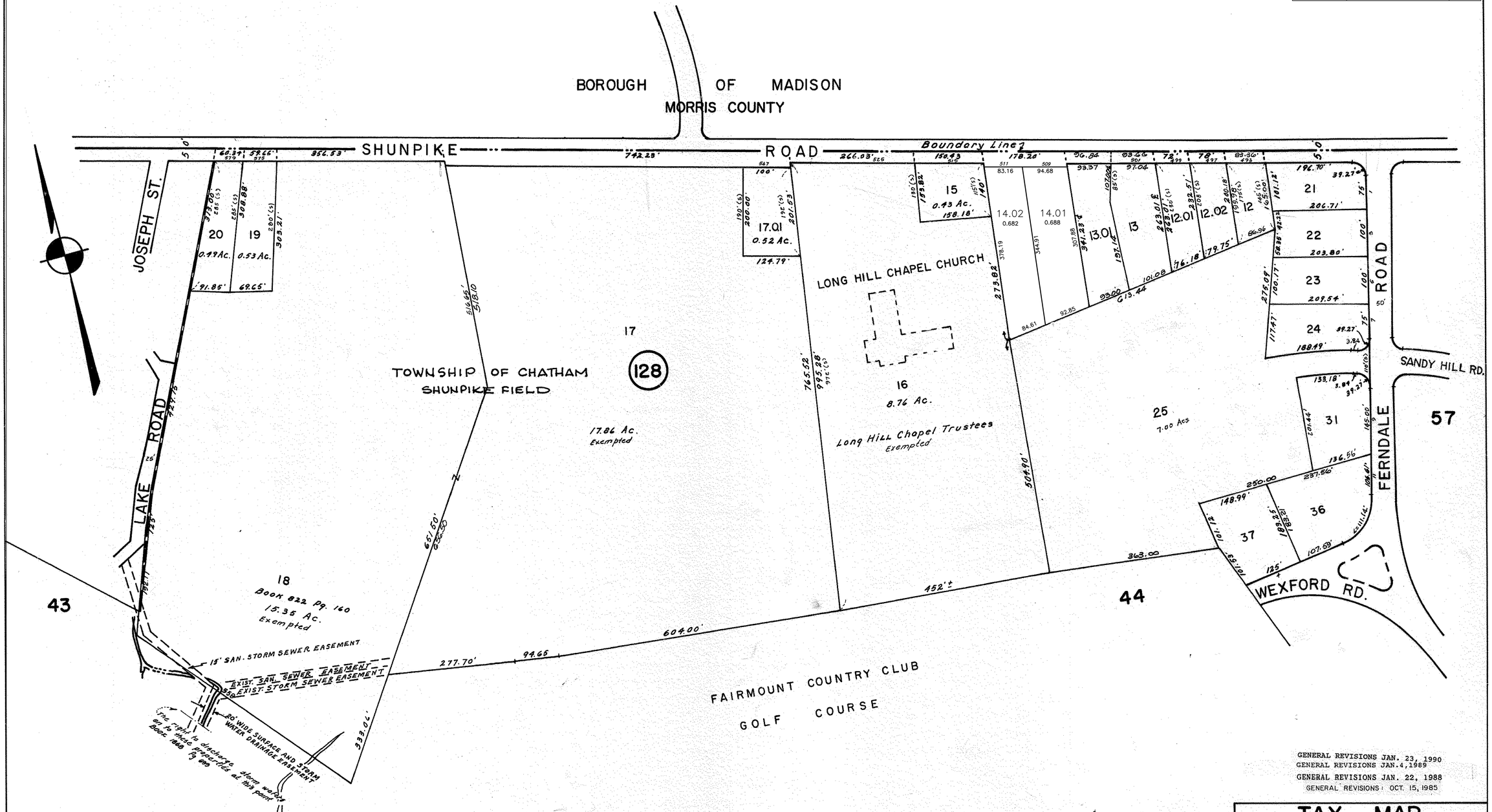

GENERAL REVISIONS JAN. 23, 1990
GENERAL REVISIONS JAN.4,1989
GENERAL REVISIONS JAN. 22, 1988
GENERAL REVISIONS: OCT. 15, 1985

NEW JERSEY DEPARTMENT OF THE TREASURY
DIVISION OF TAXATION
LOCAL PROPERTY AND PUBLIC UTILITY BRANCH
APPROVED AS A TAX MAP PURSUANT TO THE PROVISIONS OF CHAPTER 175, LAWS OF 1933, etc.
FOR THE DIRECTOR, DIVISION OF TAXATION
BY J. H. DiBiase P.E. & L.S.
LIC. # 5009 CHIEF
DATE DEC 3 1974 SERIAL NO. 55

TAX MAP

TOWNSHIP OF CHATHAM

MORRIS COUNTY NEW JERSEY

SCALE 1" = 100' DATE: OCT. 1, 1975

ROBERT C. KIRKPATRICK JR.
TOWNSHIP ENGINEER
BY Robert C. Kirkpatrick
P.E.&L.S. 11359

DRAINAGE SHEET Nº 11, Nº 12

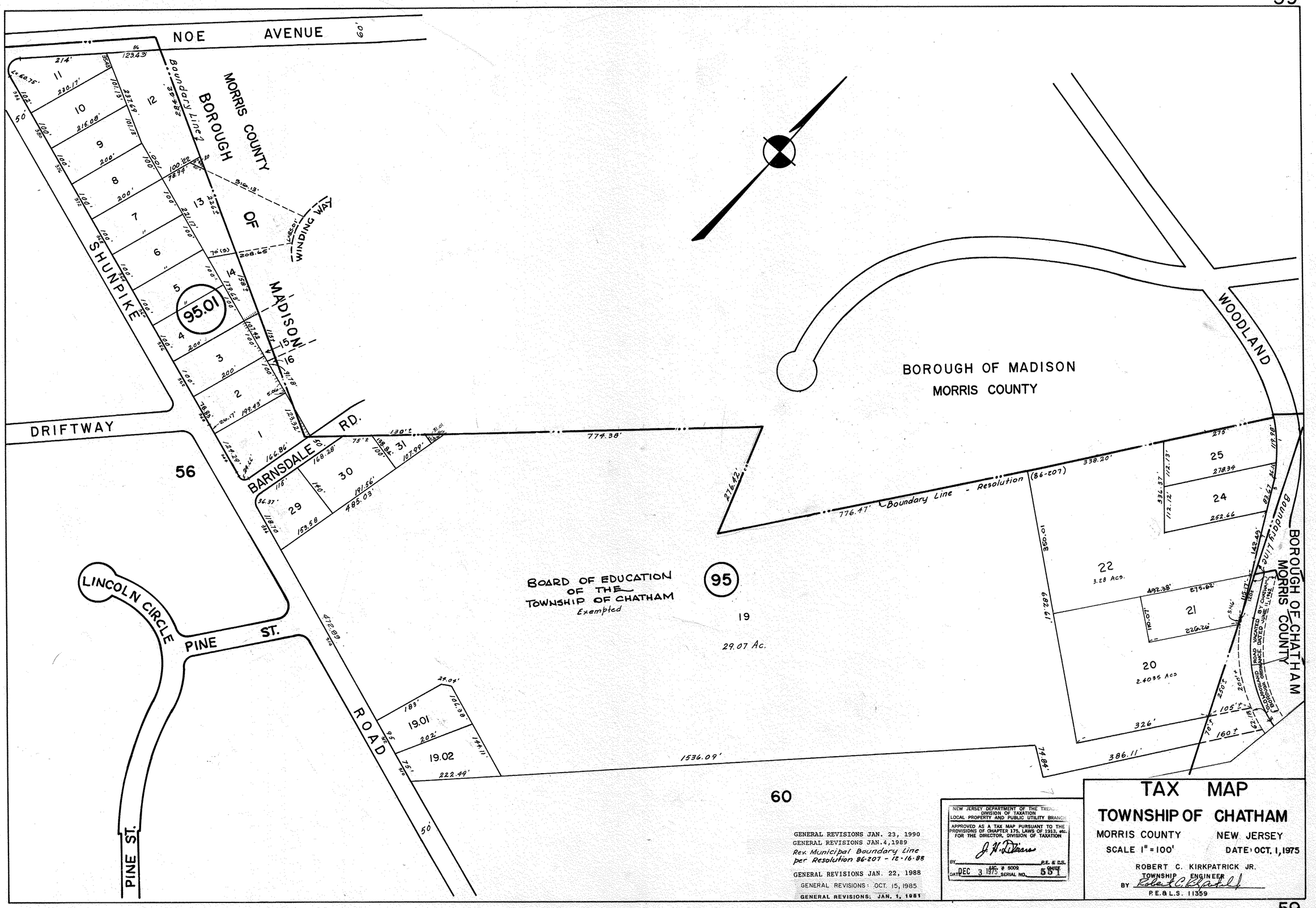

GENERAL REVISIONS JAN. 23, 1990
GENERAL REVISIONS JAN.4,1989
Rev. Municipal Boundary Line per Resolution 86-207 - 12-16-88
GENERAL REVISIONS JAN. 22, 1988
GENERAL REVISIONS: OCT. 15, 1985
GENERAL REVISIONS: JAN. 1, 1981

NEW JERSEY DEPARTMENT OF THE TREASURY
DIVISION OF TAXATION
LOCAL PROPERTY AND PUBLIC UTILITY BRANCH
APPROVED AS A TAX MAP PURSUANT TO THE PROVISIONS OF CHAPTER 175, LAWS OF 1913, etc.
FOR THE DIRECTOR, DIVISION OF TAXATION
BY J. H. DiTiano
P.E. & L.S. LIC. # 5002
DATE DEC 3 1975 SERIAL NO. 551

TAX MAP
TOWNSHIP OF CHATHAM
MORRIS COUNTY NEW JERSEY
SCALE 1" = 100' DATE: OCT. 1, 1975
ROBERT C. KIRKPATRICK JR.
TOWNSHIP ENGINEER
BY Robert C. Kirkpatrick
P.E.&L.S. 11359

DRAINAGE SHEETS No 13, No 17, No 18

REVISIONS		
DATE	BY	LIC.NO
OCT 15, 1985		
JAN 22, 1988		
JAN 4, 1989		
JAN 23, 1990		
JUNE 2004	ARH (COA# 24GA27973300)	17119
NOV 2015	WILLIAM A. DIBARTOLO JR.	43312

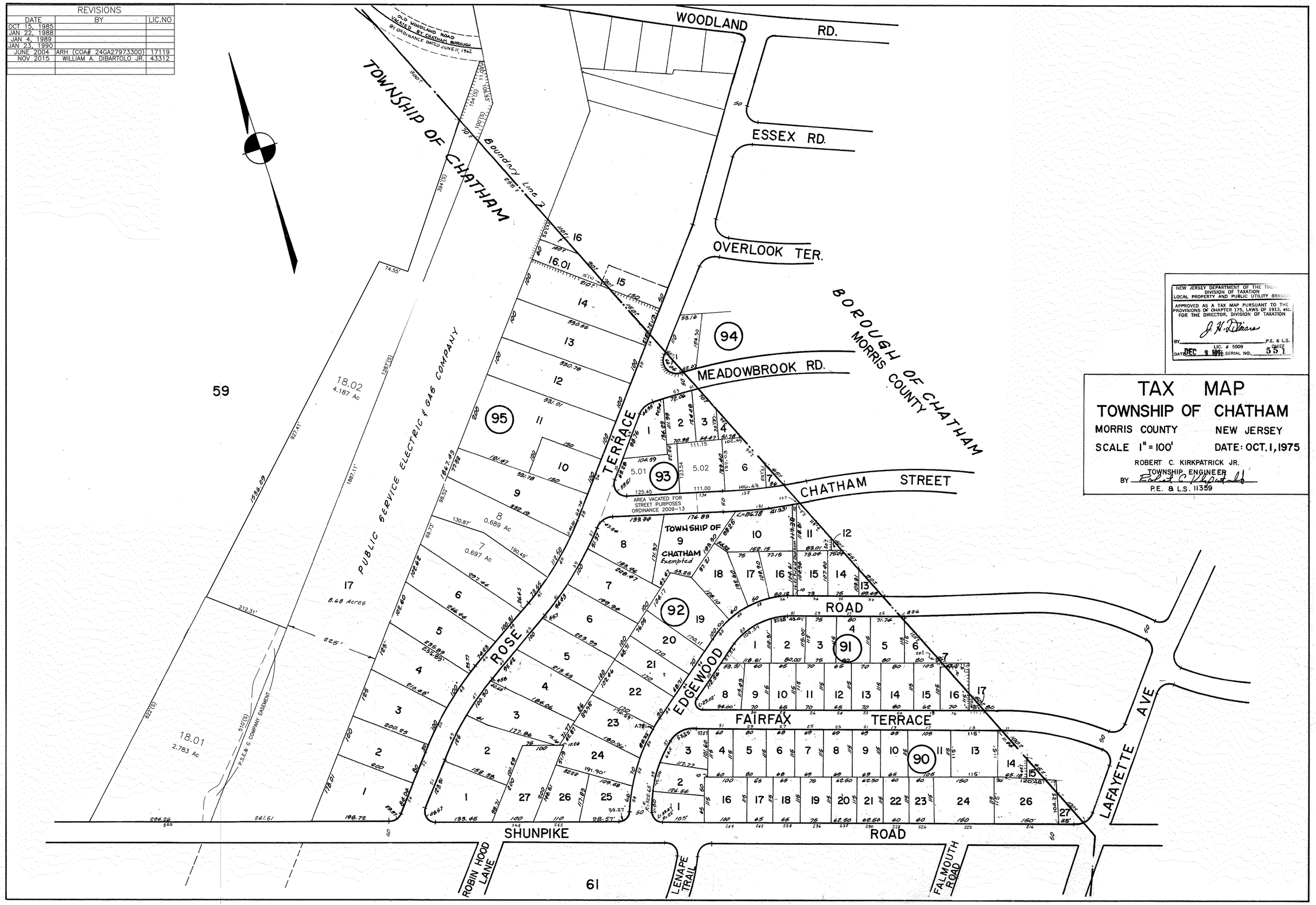

NEW JERSEY DEPARTMENT OF THE TREASURY
DIVISION OF TAXATION
LOCAL PROPERTY AND PUBLIC UTILITY BRANCH
APPROVED AS A TAX MAP PURSUANT TO THE PROVISIONS OF CHAPTER 175, LAWS OF 1913, etc. FOR THE DIRECTOR, DIVISION OF TAXATION
BY _____ P.E. & L.S. CHIEF
LIC. # 5009
DATE DEC 2 1974 SERIAL NO. 551

TAX MAP
TOWNSHIP OF CHATHAM

MORRIS COUNTY NEW JERSEY

SCALE 1" = 100' DATE: OCT. 1, 1975

ROBERT C. KIRKPATRICK JR.
TOWNSHIP ENGINEER
BY _____
P.E. & L.S. 11359

DRAINAGE SHEET No. 13, No. 18

REVISIONS		
DATE	BY	LIC.NO
OCT 15, 1985		
JAN 22, 1988		
JAN 4, 1989		
JAN 23, 1990		
JUNE 2004	ARH (COA# 24GA27973300)	17119
JANUARY 2007	CHRIS REHMANN – ARH	17119

NEW JERSEY DEPARTMENT OF THE TREASURY
DIVISION OF TAXATION
LOCAL PROPERTY AND PUBLIC UTILITY BRANCH
APPROVED AS A TAX MAP PURSUANT TO THE PROVISIONS OF CHAPTER 175, LAWS OF 1913, etc. FOR THE DIRECTOR, DIVISION OF TAXATION
BY J. H. Dilmore P.E. & L.S.
LIC. # 5009
DEC 3 1973 SERIAL NO. 551

TAX MAP
TOWNSHIP OF CHATHAM
MORRIS COUNTY NEW JERSEY
SCALE 1" = 100' DATE: OCT. 1, 1973
ROBERT C. KIRKPATRICK JR.
TOWNSHIP ENGINEER
BY Robert C. Kirkpatrick
P.E.&L.S. 11359

COA# 24GA27973300 INFORMATION SHOWN IS COMPILED AS OF JANUARY 2007; PRINTED JANUARY 2007

DRAINAGE SHEET 7 No 18, No 23

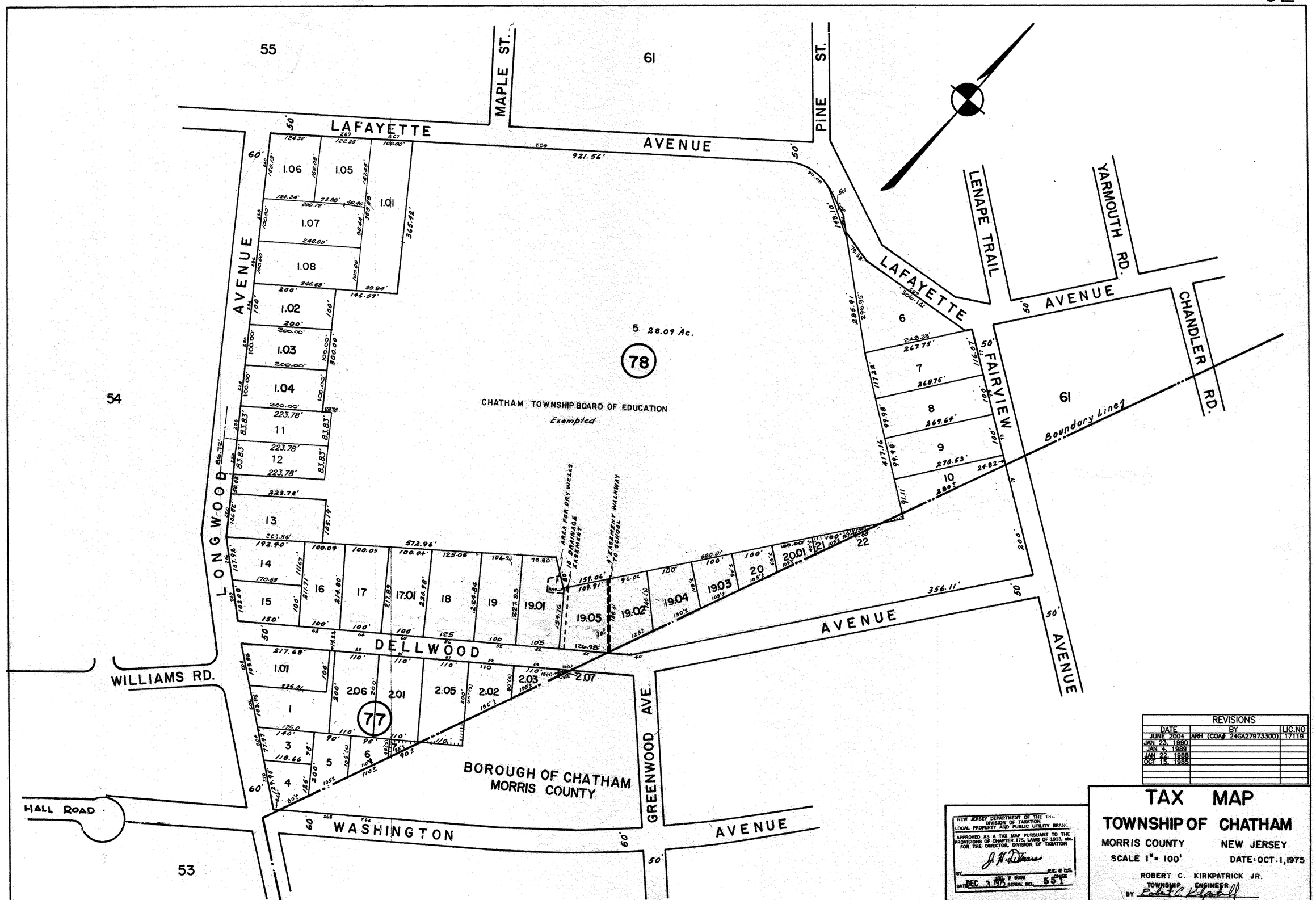

REVISIONS		
DATE	BY	LIC.NO
JUNE 2004	ARH (COA# 24GA27973300)	17119
JAN 23, 1990		
JAN 4, 1989		
JAN 22, 1988		
OCT 15, 1985		

NEW JERSEY DEPARTMENT OF THE TREASURY
DIVISION OF TAXATION
LOCAL PROPERTY AND PUBLIC UTILITY BRANCH
APPROVED AS A TAX MAP PURSUANT TO THE PROVISIONS OF CHAPTER 175, LAWS OF 1913, etc. FOR THE DIRECTOR, DIVISION OF TAXATION
BY J. H. Delaware P.E. & L.S.
LIC. # 5009 CHIEF
DATE DEC 3 1975 SERIAL NO. 551

TAX MAP
TOWNSHIP OF CHATHAM

MORRIS COUNTY NEW JERSEY

SCALE 1" = 100' DATE: OCT. 1, 1975

ROBERT C. KIRKPATRICK JR.
TOWNSHIP ENGINEER
BY Robert C. Kirkpatrick
P.E.&L.S. 11359

INFORMATION SHOWN IS COMPILED AS OF JUNE 2004; PRINTED JUNE 2004

DRAINAGE SHEET No 23