KEY MAP

REVISIONS		
DATE	NAME	LIC. NO.
12/1978	ROBERT KIRKPATRICK	11359
12/1979	ROBERT KIRKPATRICK	11359
1/1/1981	ROBERT KIRKPATRICK	11359
10/15/1985	ROBERT KIRKPATRICK	11359
6/1986	ROBERT KIRKPATRICK	11359
1/22/1988	ROBERT KIRKPATRICK	11359
1/4/1989	ROBERT KIRKPATRICK	11359
1/23/1990	ROBERT KIRKPATRICK	11359
3/8/1991	ROBERT KIRKPATRICK	11359
6/24/1992	ROBERT KIRKPATRICK	11359
4/1995	ROBERT KIRKPATRICK	11359
1/4/1999	THOMAS HERITS	23762
6/2004	CHRIS REHMANN	17119

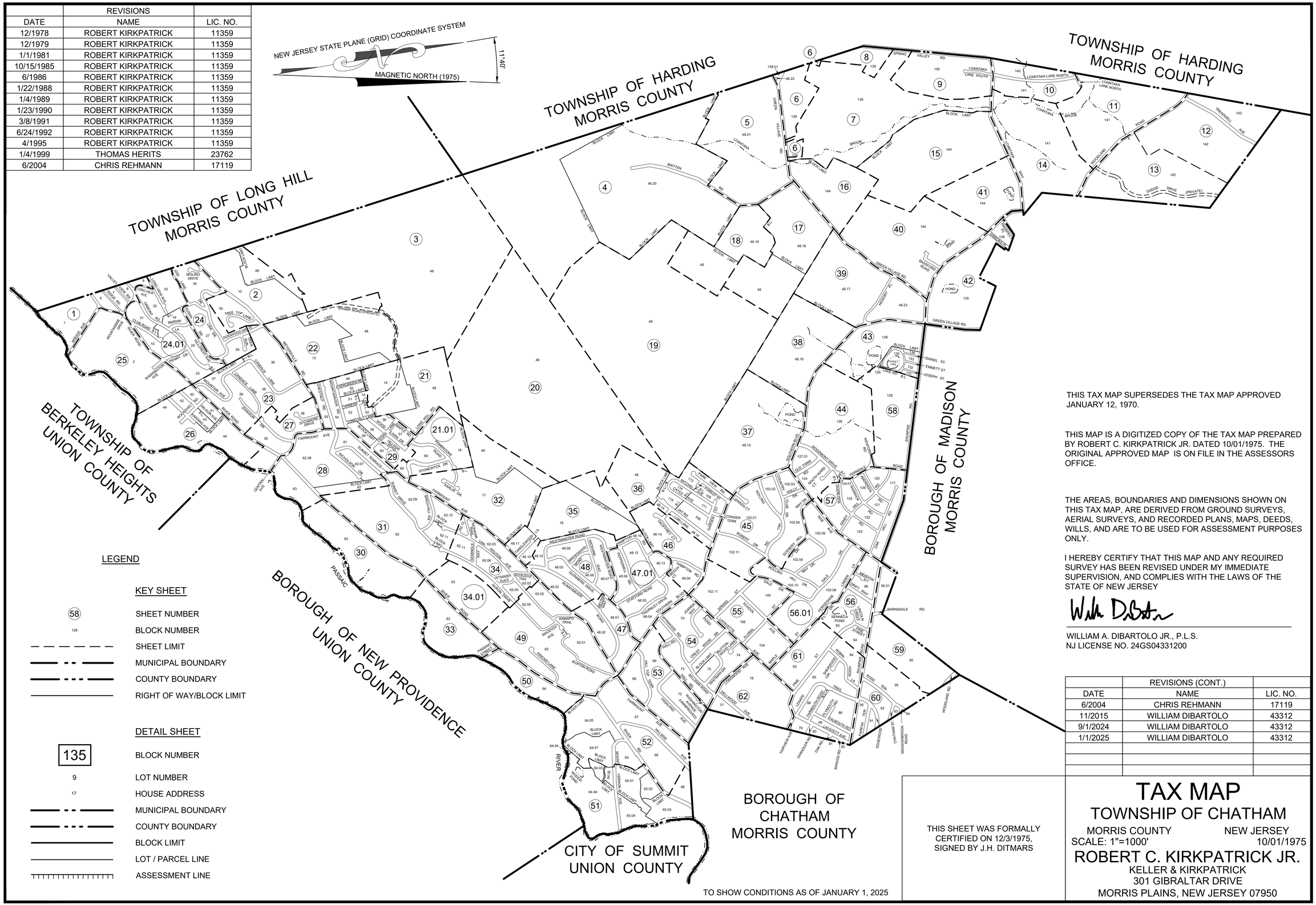

LEGEND

KEY SHEET

- 58 — SHEET NUMBER
- 128 — BLOCK NUMBER
- SHEET LIMIT
- MUNICIPAL BOUNDARY
- COUNTY BOUNDARY
- RIGHT OF WAY/BLOCK LIMIT

DETAIL SHEET

- 135 — BLOCK NUMBER
- 9 — LOT NUMBER
- 17 — HOUSE ADDRESS
- MUNICIPAL BOUNDARY
- COUNTY BOUNDARY
- BLOCK LIMIT
- LOT / PARCEL LINE
- ASSESSMENT LINE

THIS TAX MAP SUPERSEDES THE TAX MAP APPROVED JANUARY 12, 1970.

THIS MAP IS A DIGITIZED COPY OF THE TAX MAP PREPARED BY ROBERT C. KIRKPATRICK JR. DATED 10/01/1975. THE ORIGINAL APPROVED MAP IS ON FILE IN THE ASSESSORS OFFICE.

THE AREAS, BOUNDARIES AND DIMENSIONS SHOWN ON THIS TAX MAP, ARE DERIVED FROM GROUND SURVEYS, AERIAL SURVEYS, AND RECORDED PLANS, MAPS, DEEDS, WILLS, AND ARE TO BE USED FOR ASSESSMENT PURPOSES ONLY.

I HEREBY CERTIFY THAT THIS MAP AND ANY REQUIRED SURVEY HAS BEEN REVISED UNDER MY IMMEDIATE SUPERVISION, AND COMPLIES WITH THE LAWS OF THE STATE OF NEW JERSEY

WILLIAM A. DIBARTOLO JR., P.L.S.
NJ LICENSE NO. 24GS04331200

REVISIONS (CONT.)		
DATE	NAME	LIC. NO.
6/2004	CHRIS REHMANN	17119
11/2015	WILLIAM DIBARTOLO	43312
9/1/2024	WILLIAM DIBARTOLO	43312
1/1/2025	WILLIAM DIBARTOLO	43312

THIS SHEET WAS FORMALLY CERTIFIED ON 12/3/1975, SIGNED BY J.H. DITMARS

TO SHOW CONDITIONS AS OF JANUARY 1, 2025

TAX MAP
TOWNSHIP OF CHATHAM

MORRIS COUNTY — NEW JERSEY
SCALE: 1"=1000' — 10/01/1975

ROBERT C. KIRKPATRICK JR.
KELLER & KIRKPATRICK
301 GIBRALTAR DRIVE
MORRIS PLAINS, NEW JERSEY 07950

KEY MAP

REVISIONS		
DATE	NAME	LIC. NO.
9/1/2024	WILLIAM DIBARTOLO	43312
1/1/2025	WILLIAM DIBARTOLO	43312

REVISIONS		
DATE	NAME	LIC. NO.
1/1/1981	ROBERT KIRKPATRICK	11359
10/15/1985	ROBERT KIRKPATRICK	11359
1/22/1988	ROBERT KIRKPATRICK	11359
1/4/1989	ROBERT KIRKPATRICK	11359
1/23/1990	ROBERT KIRKPATRICK	11359
6/2004	CHRIS REHMANN	17119
11/2015	WILLIAM DIBARTOLO	43312

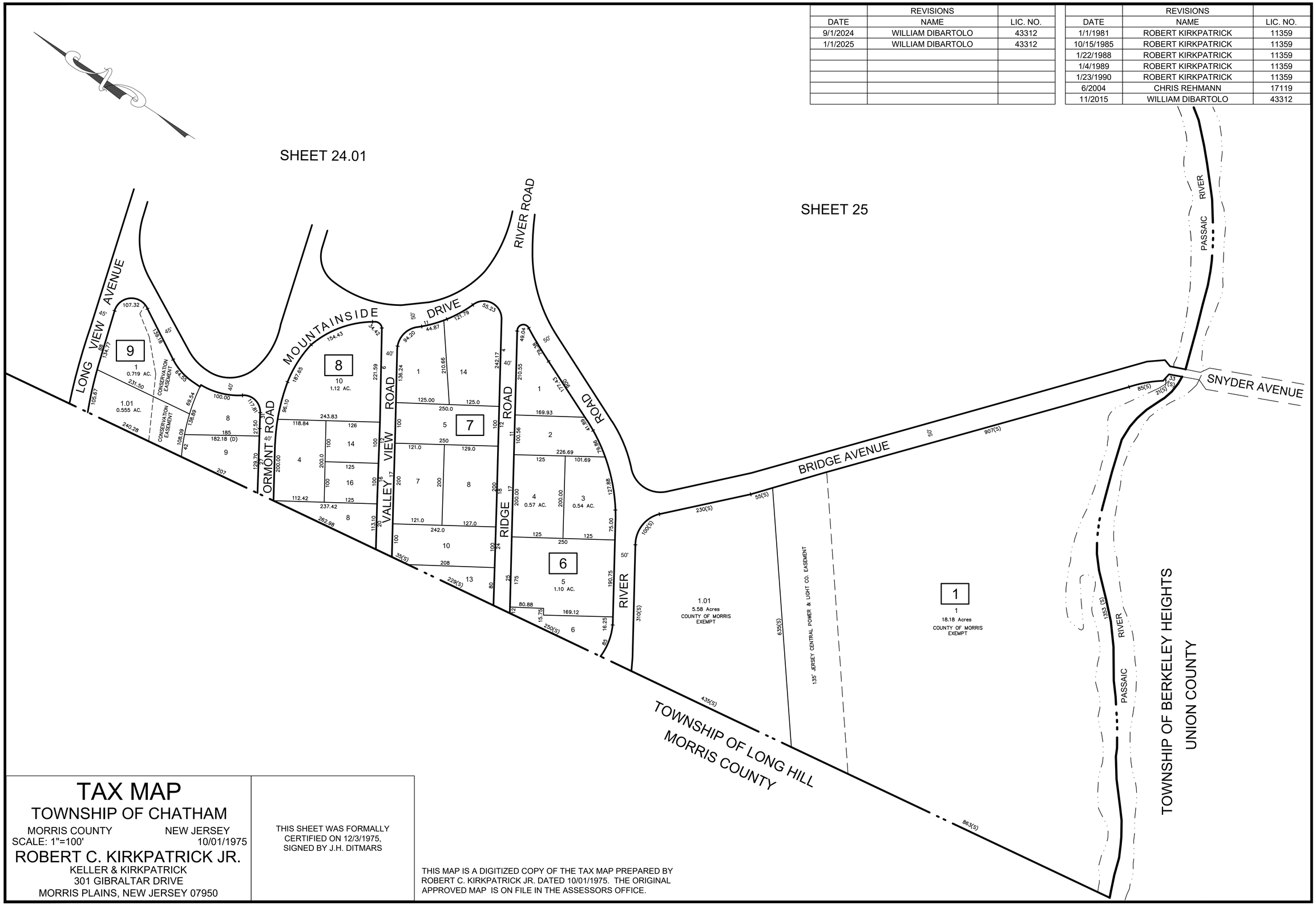

TAX MAP

TOWNSHIP OF CHATHAM

MORRIS COUNTY NEW JERSEY
SCALE: 1"=100' 10/01/1975

ROBERT C. KIRKPATRICK JR.
KELLER & KIRKPATRICK
301 GIBRALTAR DRIVE
MORRIS PLAINS, NEW JERSEY 07950

THIS SHEET WAS FORMALLY CERTIFIED ON 12/3/1975, SIGNED BY J.H. DITMARS

THIS MAP IS A DIGITIZED COPY OF THE TAX MAP PREPARED BY ROBERT C. KIRKPATRICK JR. DATED 10/01/1975. THE ORIGINAL APPROVED MAP IS ON FILE IN THE ASSESSORS OFFICE.

TO SHOW CONDITIONS AS OF JANUARY 1, 2025

TOWNSHIP OF LONG HILL
MORRIS COUNTY

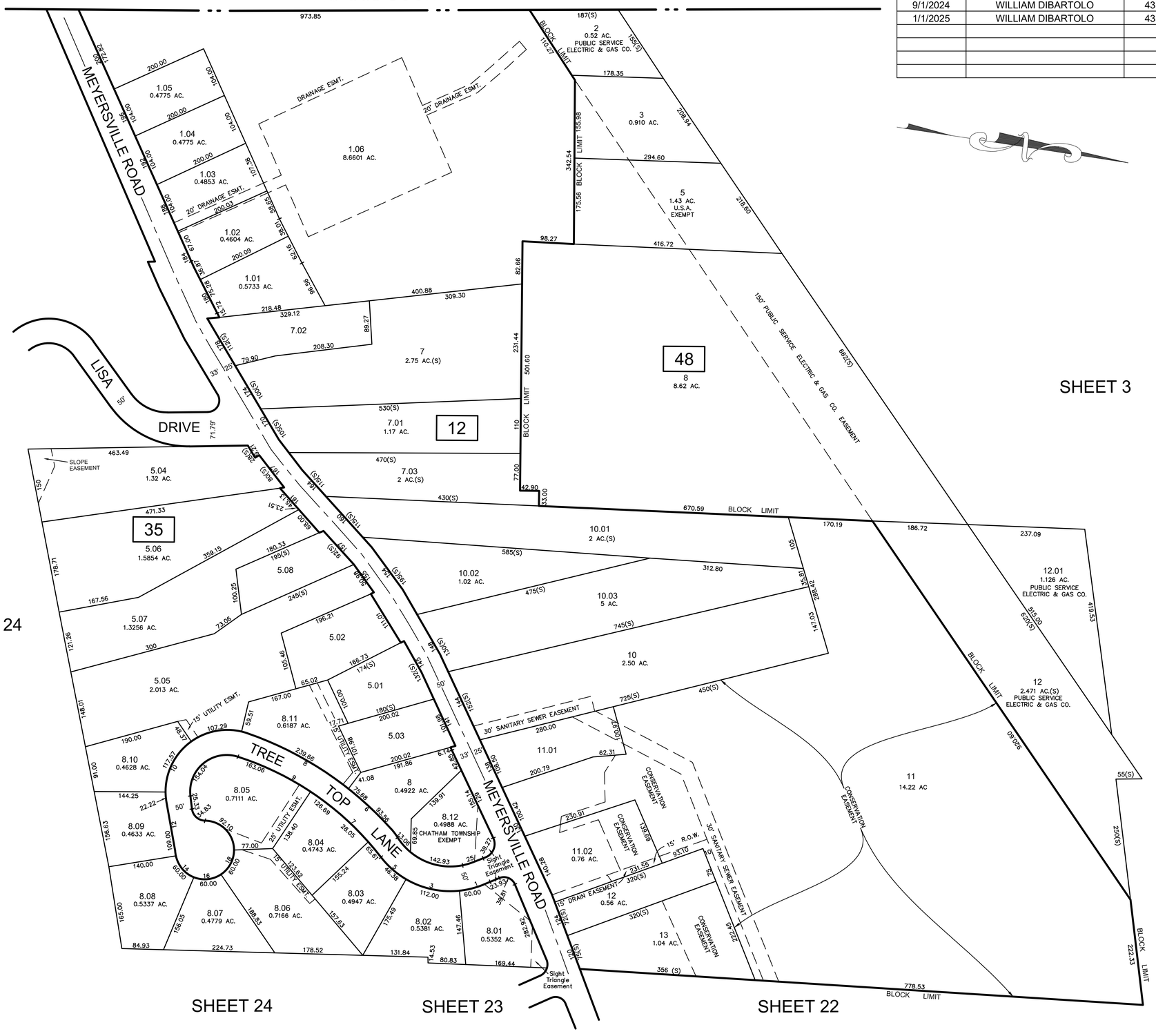

REVISIONS		
DATE	NAME	LIC. NO.
11/2015	WILLIAM DIBARTOLO	43312
9/1/2024	WILLIAM DIBARTOLO	43312
1/1/2025	WILLIAM DIBARTOLO	43312

REVISIONS		
DATE	NAME	LIC. NO.
1/1/1981	ROBERT KIRKPATRICK	11359
10/15/1985	ROBERT KIRKPATRICK	11359
1/22/1988	ROBERT KIRKPATRICK	11359
1/4/1989	ROBERT KIRKPATRICK	11359
1/23/1990	ROBERT KIRKPATRICK	11359
1/4/1999	THOMAS HERITS	23762
6/2004	CHRIS REHMANN	17119

THIS MAP IS A DIGITIZED COPY OF THE TAX MAP PREPARED BY ROBERT C. KIRKPATRICK JR. DATED 10/01/1975. THE ORIGINAL APPROVED MAP IS ON FILE IN THE ASSESSORS OFFICE.

THIS SHEET WAS FORMALLY CERTIFIED ON 12/3/1975, SIGNED BY J.H. DITMARS

TAX MAP
TOWNSHIP OF CHATHAM

MORRIS COUNTY NEW JERSEY
SCALE: 1"=100' 10/01/1975

ROBERT C. KIRKPATRICK JR.
KELLER & KIRKPATRICK
301 GIBRALTAR DRIVE
MORRIS PLAINS, NEW JERSEY 07950

TO SHOW CONDITIONS AS OF JANUARY 1, 2025

REVISIONS		
DATE	NAME	LIC. NO.
1/1/1981	ROBERT KIRKPATRICK	11359
10/15/1985	ROBERT KIRKPATRICK	11359
1/22/1988	ROBERT KIRKPATRICK	11359
1/4/1989	ROBERT KIRKPATRICK	11359
1/23/1990	ROBERT KIRKPATRICK	11359
9/1/2024	WILLIAM DIBARTOLO	43312
1/1/2025	WILLIAM DIBARTOLO	43312

THIS SHEET WAS FORMALLY CERTIFIED ON 12/3/1975, SIGNED BY J.H. DITMARS

TAX MAP
TOWNSHIP OF CHATHAM

MORRIS COUNTY NEW JERSEY
SCALE: 1"=200' 10/01/1975

ROBERT C. KIRKPATRICK JR.
KELLER & KIRKPATRICK
301 GIBRALTAR DRIVE
MORRIS PLAINS, NEW JERSEY 07950

THIS MAP IS A DIGITIZED COPY OF THE TAX MAP PREPARED BY ROBERT C. KIRKPATRICK JR. DATED 10/01/1975. THE ORIGINAL APPROVED MAP IS ON FILE IN THE ASSESSORS OFFICE.

U.S.A. DENOTES UNITED STATES OF AMERICA

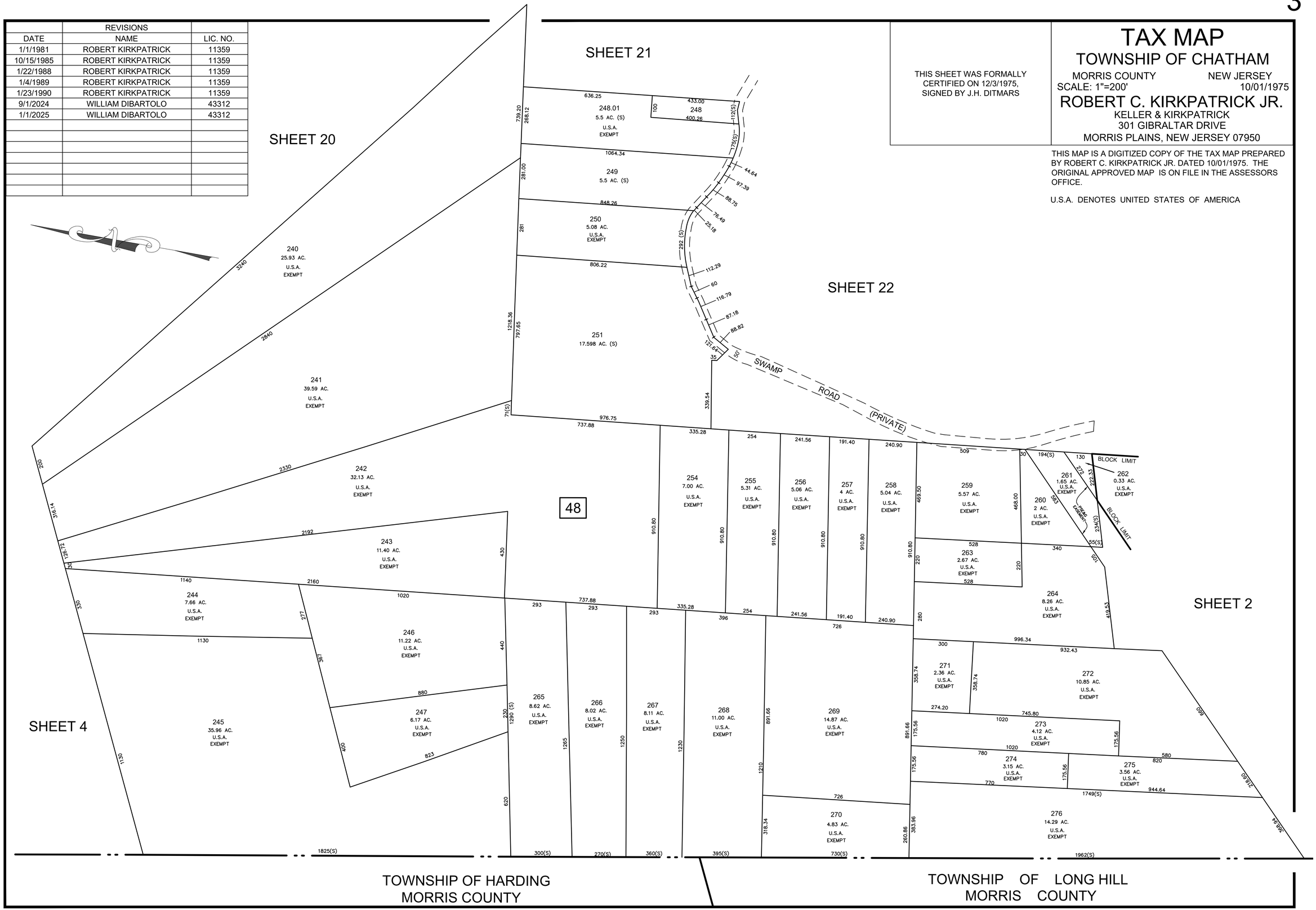

TO SHOW CONDITIONS AS OF JANUARY 1, 2025

REVISIONS		
DATE	NAME	LIC. NO.

REVISIONS		
DATE	NAME	LIC. NO.
1/1/1981	ROBERT KIRKPATRICK	11359
10/15/1985	ROBERT KIRKPATRICK	11359
1/22/1988	ROBERT KIRKPATRICK	11359
1/4/1989	ROBERT KIRKPATRICK	11359
1/23/1990	ROBERT KIRKPATRICK	11359
9/1/2024	WILLIAM DIBARTOLO	43312
1/1/2025	WILLIAM DIBARTOLO	43312

THIS MAP IS A DIGITIZED COPY OF THE TAX MAP PREPARED BY ROBERT C. KIRKPATRICK JR. DATED 10/01/1975. THE ORIGINAL APPROVED MAP IS ON FILE IN THE ASSESSORS OFFICE.

U.S.A. DENOTES UNITED STATES OF AMERICA

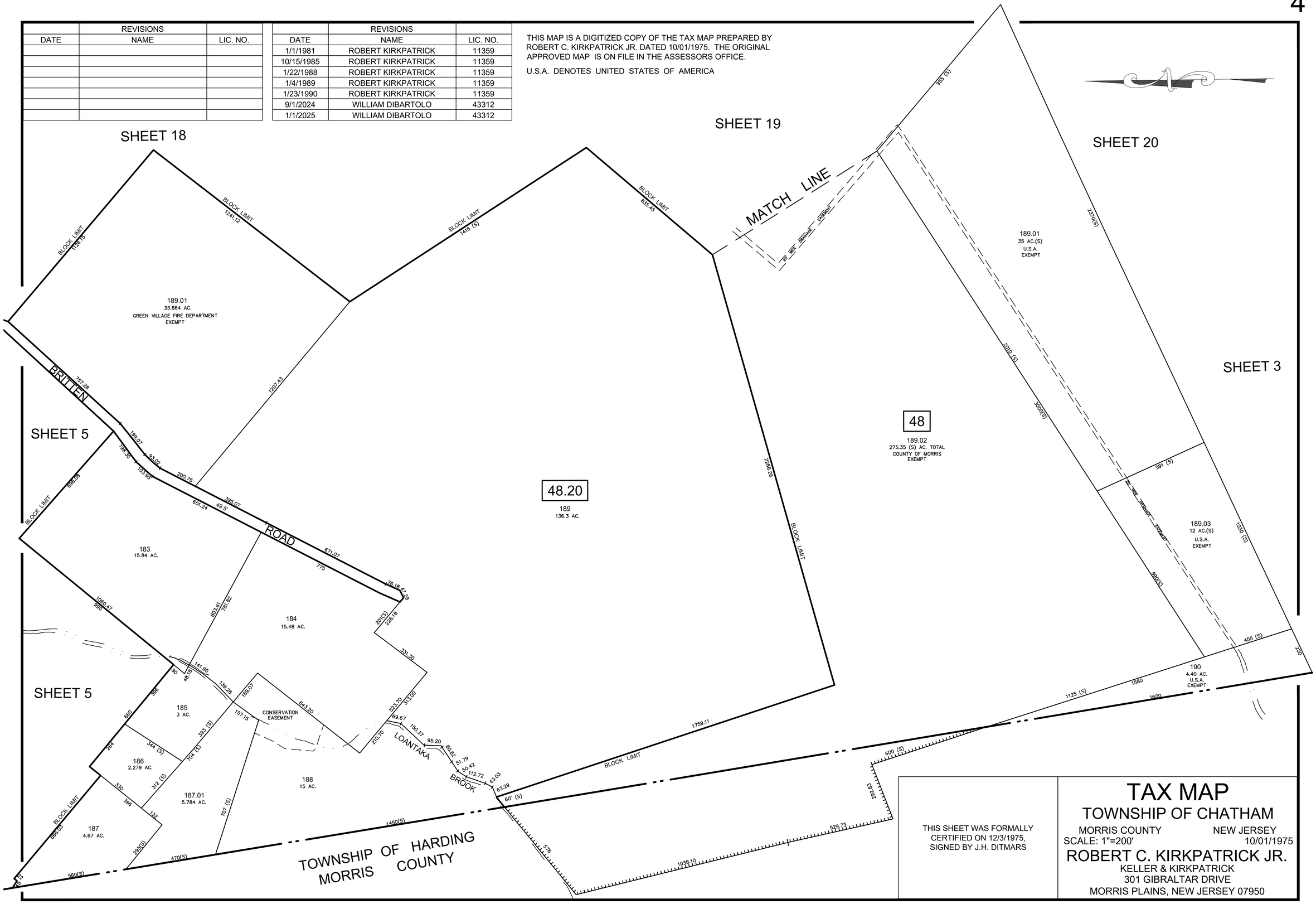

THIS SHEET WAS FORMALLY CERTIFIED ON 12/3/1975, SIGNED BY J.H. DITMARS

TAX MAP

TOWNSHIP OF CHATHAM

MORRIS COUNTY NEW JERSEY

SCALE: 1"=200' 10/01/1975

ROBERT C. KIRKPATRICK JR.

KELLER & KIRKPATRICK

301 GIBRALTAR DRIVE

MORRIS PLAINS, NEW JERSEY 07950

TO SHOW CONDITIONS AS OF JANUARY 1, 2025

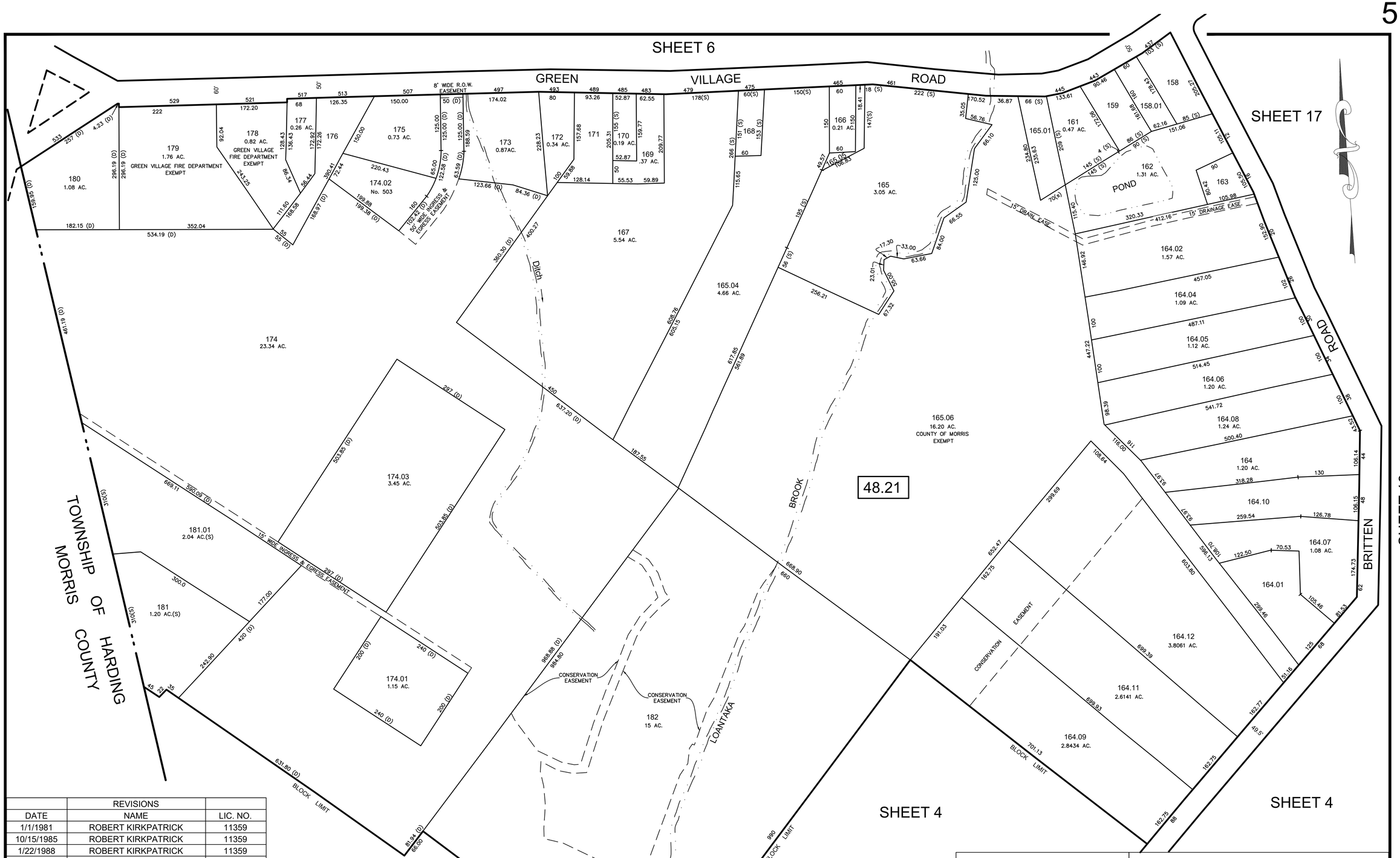

REVISIONS		
DATE	NAME	LIC. NO.
1/1/1981	ROBERT KIRKPATRICK	11359
10/15/1985	ROBERT KIRKPATRICK	11359
1/22/1988	ROBERT KIRKPATRICK	11359
1/4/1989	ROBERT KIRKPATRICK	11359
1/23/1990	ROBERT KIRKPATRICK	11359
6/2004	CHRIS REHMANN	17119
1/2007	CHRIS REHMANN	17119
9/1/2024	WILLIAM DIBARTOLO	43312
1/1/2025	WILLIAM DIBARTOLO	43312

THIS MAP IS A DIGITIZED COPY OF THE TAX MAP PREPARED BY ROBERT C. KIRKPATRICK JR. DATED 10/01/1975. THE ORIGINAL APPROVED MAP IS ON FILE IN THE ASSESSORS OFFICE.

THIS SHEET WAS FORMALLY CERTIFIED ON 12/3/1975, SIGNED BY J.H. DITMARS

TAX MAP
TOWNSHIP OF CHATHAM

MORRIS COUNTY — NEW JERSEY
SCALE: 1"=100' — 10/01/1975

ROBERT C. KIRKPATRICK JR.
KELLER & KIRKPATRICK
301 GIBRALTAR DRIVE
MORRIS PLAINS, NEW JERSEY 07950

TO SHOW CONDITIONS AS OF JANUARY 1, 2025

REVISIONS		
DATE	NAME	LIC. NO.

REVISIONS		
DATE	NAME	LIC. NO.

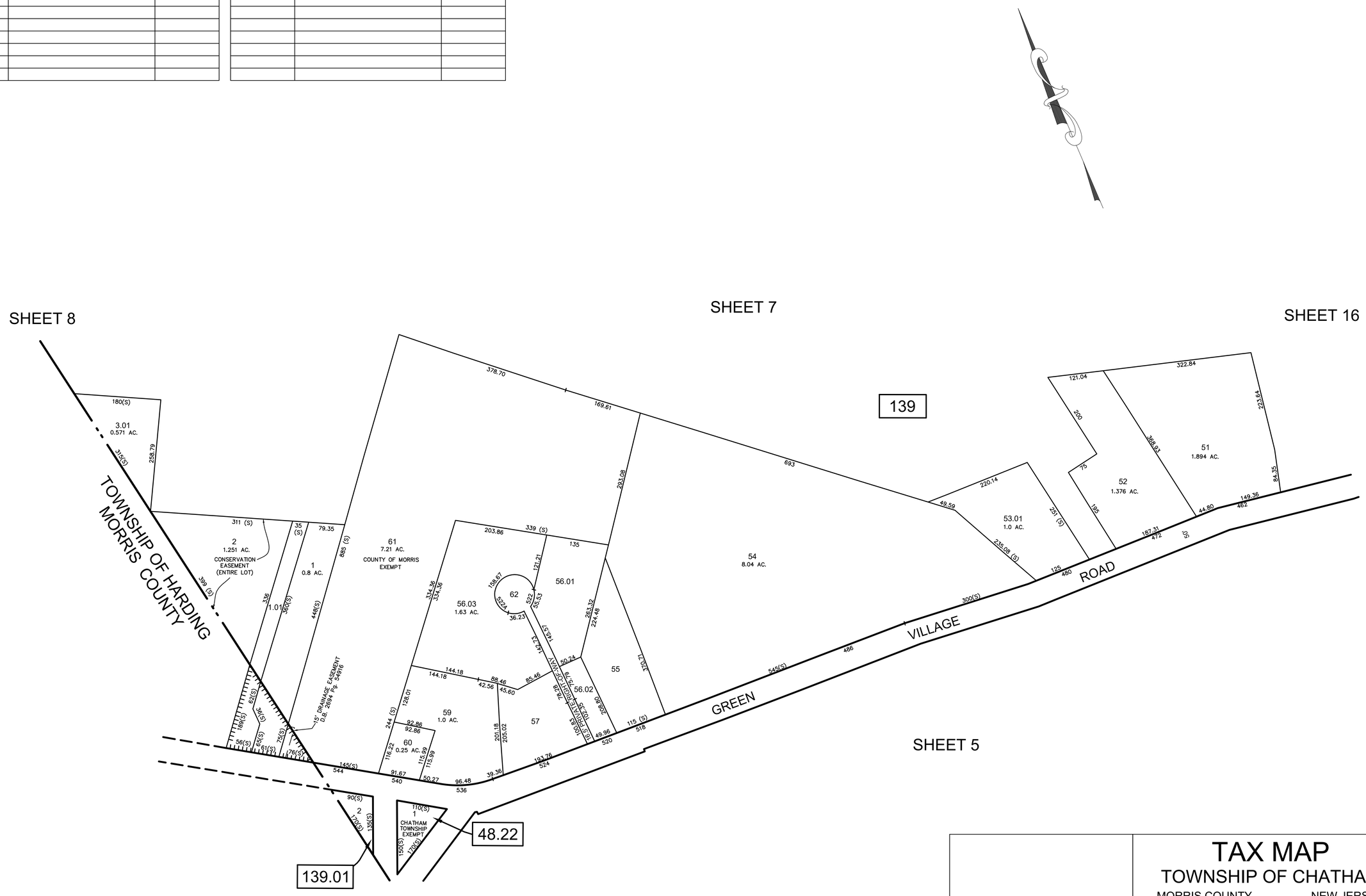

U.S.A. DENOTES UNITED STATES OF AMERICA

THIS MAP HAS BEEN REDRAWN USING COMPUTER AIDED DRAFTING/DESIGN (CAD/D) BASED ON THE MAP PREPARED BY ROBERT C. KIRKPATRICK JR. DATED 10/01/1975.

TAX MAP

TOWNSHIP OF CHATHAM

MORRIS COUNTY NEW JERSEY

SCALE: 1"=100' 01/01/2025

WILLIAM A. DIBARTOLO JR.
MOTT MACDONALD
412 MOUNT KEMBLE AVENUE
MORRISTOWN, NEW JERSEY 07960

TO SHOW CONDITIONS AS OF JANUARY 1, 2025

REVISIONS		
DATE	NAME	LIC. NO.

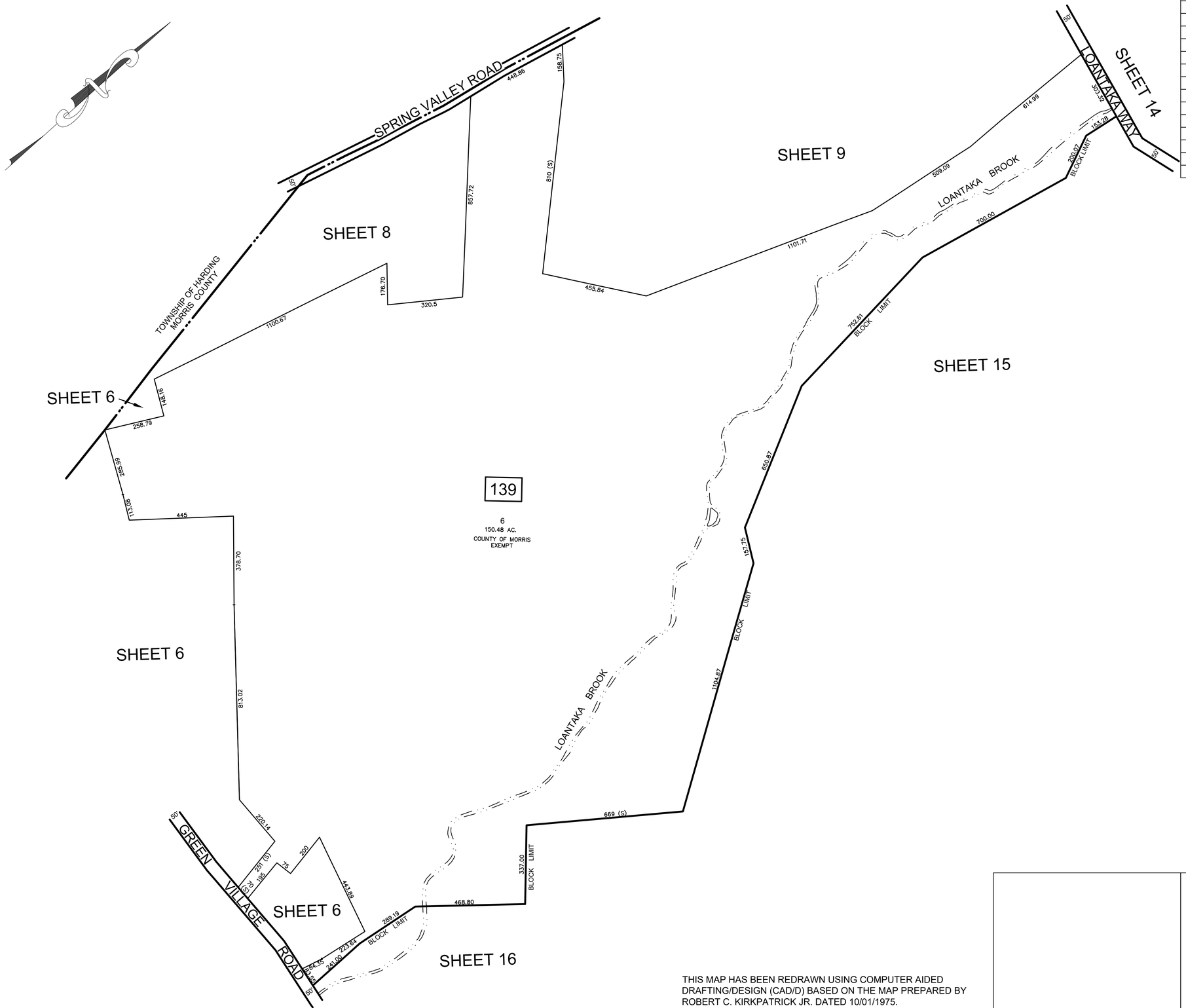

THIS MAP HAS BEEN REDRAWN USING COMPUTER AIDED DRAFTING/DESIGN (CAD/D) BASED ON THE MAP PREPARED BY ROBERT C. KIRKPATRICK JR. DATED 10/01/1975.

TAX MAP

TOWNSHIP OF CHATHAM

MORRIS COUNTY NEW JERSEY

SCALE: 1"=200' 01/01/2025

WILLIAM A. DIBARTOLO JR.
MOTT MACDONALD
412 MOUNT KEMBLE AVENUE
MORRISTOWN, NEW JERSEY 07960

TO SHOW CONDITIONS AS OF JANUARY 1, 2025

	REVISIONS	
DATE	NAME	LIC. NO.

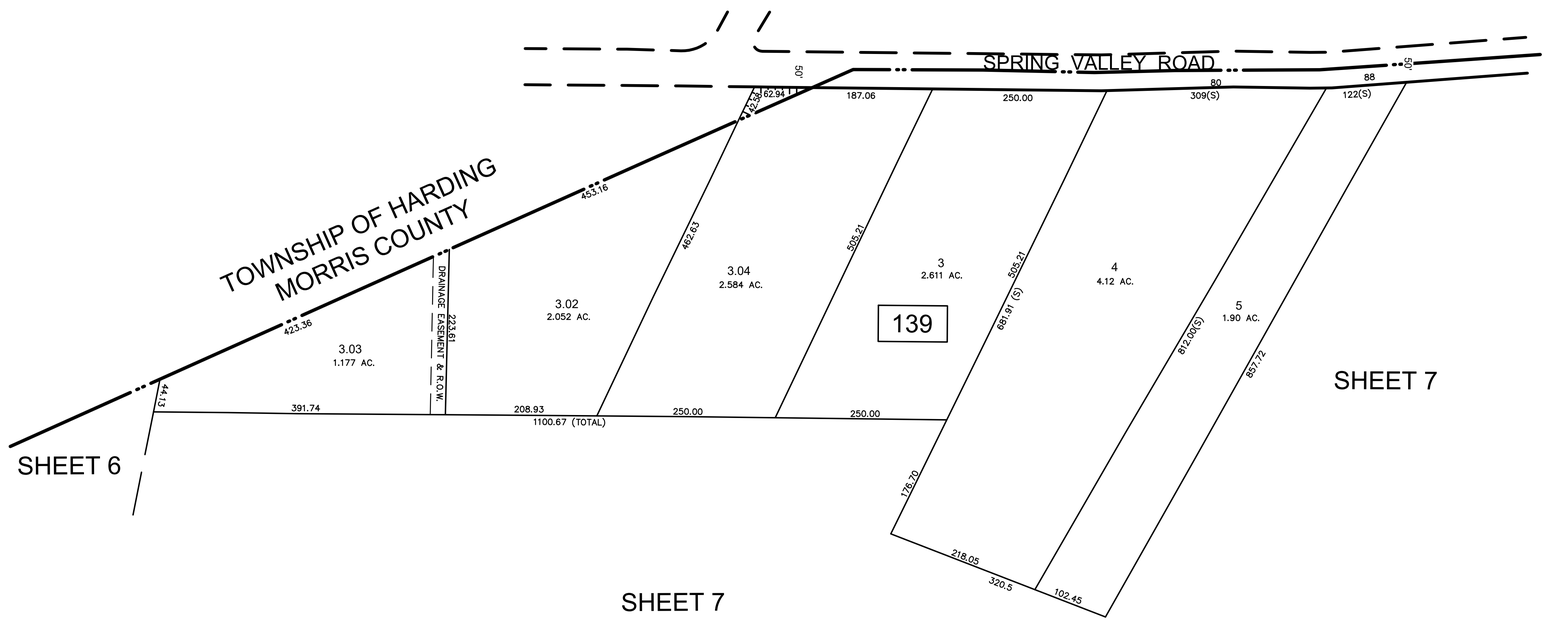

THIS MAP HAS BEEN REDRAWN USING COMPUTER AIDED DRAFTING/DESIGN (CAD/D) BASED ON THE MAP PREPARED BY ROBERT C. KIRKPATRICK JR. DATED 10/01/1975.

TAX MAP

TOWNSHIP OF CHATHAM

MORRIS COUNTY NEW JERSEY

SCALE: 1"=100' 01/01/2025

WILLIAM A. DIBARTOLO JR.
MOTT MACDONALD
412 MOUNT KEMBLE AVENUE
MORRISTOWN, NEW JERSEY 07960

TO SHOW CONDITIONS AS OF JANUARY 1, 2025

REVISIONS		
DATE	NAME	LIC. NO.

REVISIONS		
DATE	NAME	LIC. NO.

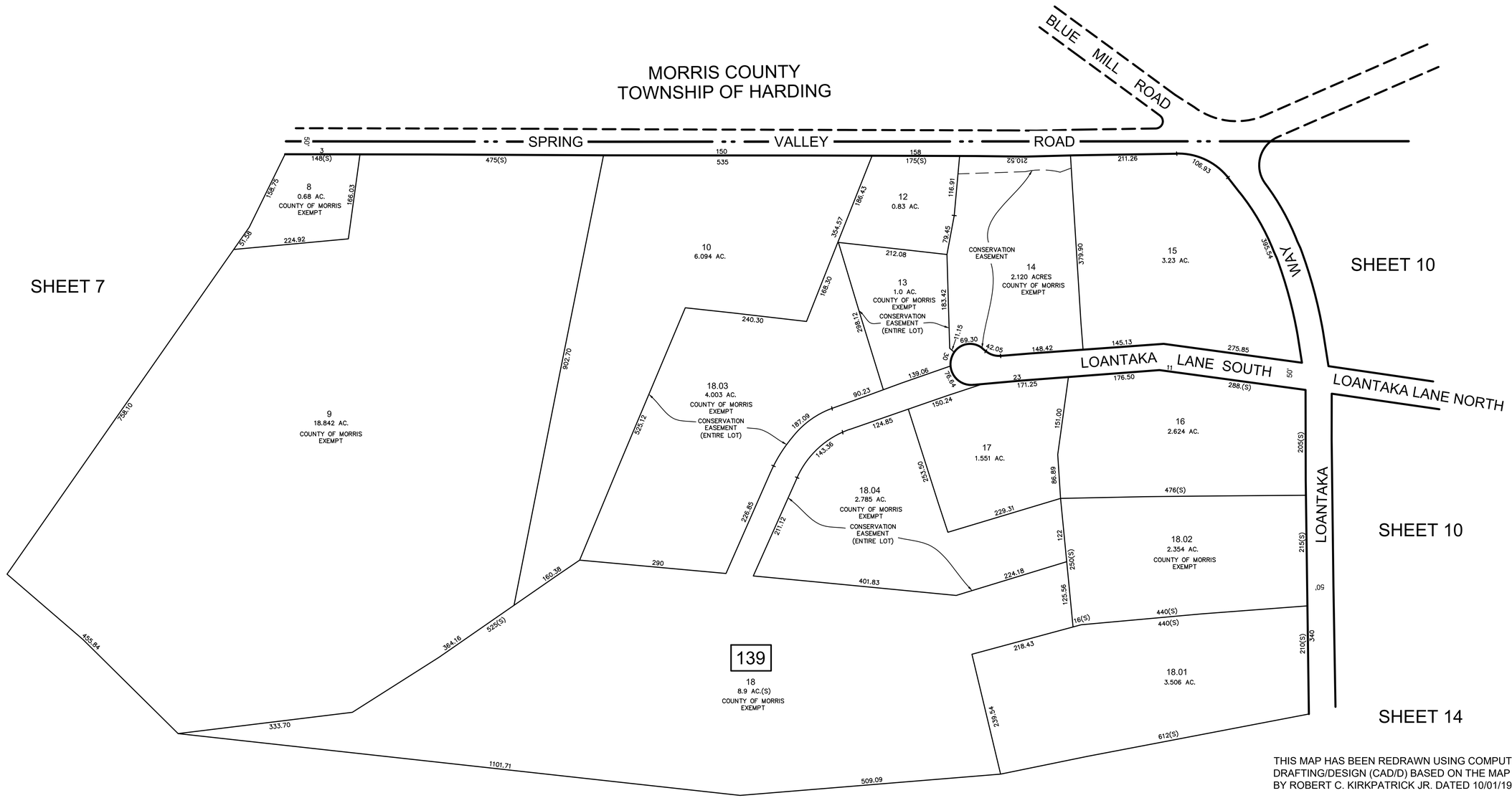

THIS MAP HAS BEEN REDRAWN USING COMPUTER AIDED DRAFTING/DESIGN (CAD/D) BASED ON THE MAP PREPARED BY ROBERT C. KIRKPATRICK JR. DATED 10/01/1975.

TAX MAP

TOWNSHIP OF CHATHAM

MORRIS COUNTY NEW JERSEY
SCALE: 1"=100' 01/01/2025

WILLIAM A. DIBARTOLO JR.
MOTT MACDONALD
412 MOUNT KEMBLE AVENUE
MORRISTOWN, NEW JERSEY 07960

TO SHOW CONDITIONS AS OF JANUARY 1, 2025

REVISIONS		
DATE	NAME	LIC. NO.
1/1/1981	ROBERT KIRKPATRICK	11359
10/15/1985	ROBERT KIRKPATRICK	11359
1/22/1988	ROBERT KIRKPATRICK	11359
1/4/1989	ROBERT KIRKPATRICK	11359
1/23/1990	ROBERT KIRKPATRICK	11359
9/1/2024	WILLIAM DIBARTOLO	43312
1/1/2025	WILLIAM DIBARTOLO	43312

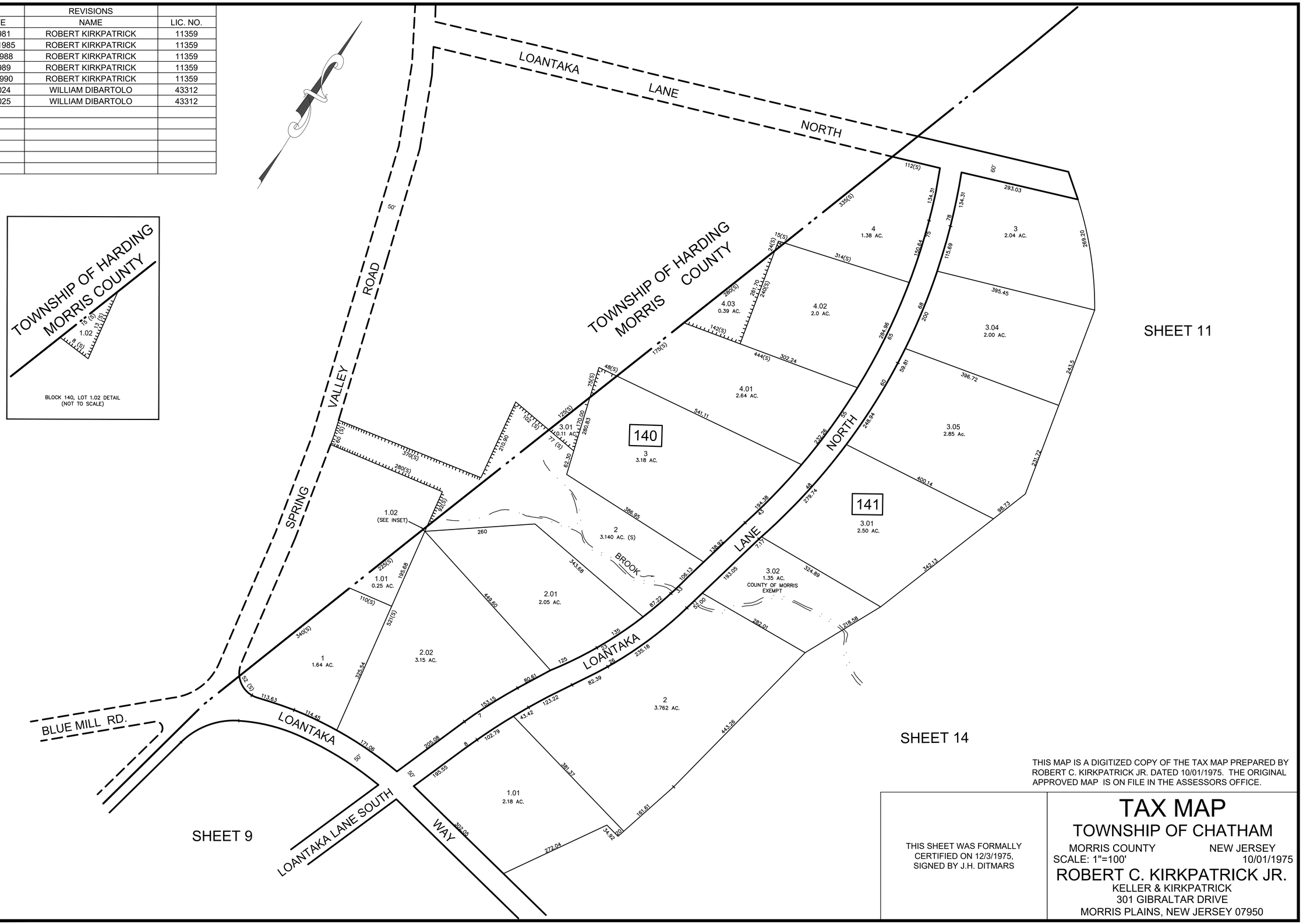

THIS MAP IS A DIGITIZED COPY OF THE TAX MAP PREPARED BY ROBERT C. KIRKPATRICK JR. DATED 10/01/1975. THE ORIGINAL APPROVED MAP IS ON FILE IN THE ASSESSORS OFFICE.

THIS SHEET WAS FORMALLY CERTIFIED ON 12/3/1975, SIGNED BY J.H. DITMARS

TAX MAP
TOWNSHIP OF CHATHAM

MORRIS COUNTY NEW JERSEY
SCALE: 1"=100' 10/01/1975

ROBERT C. KIRKPATRICK JR.
KELLER & KIRKPATRICK
301 GIBRALTAR DRIVE
MORRIS PLAINS, NEW JERSEY 07950

TO SHOW CONDITIONS AS OF JANUARY 1, 2025

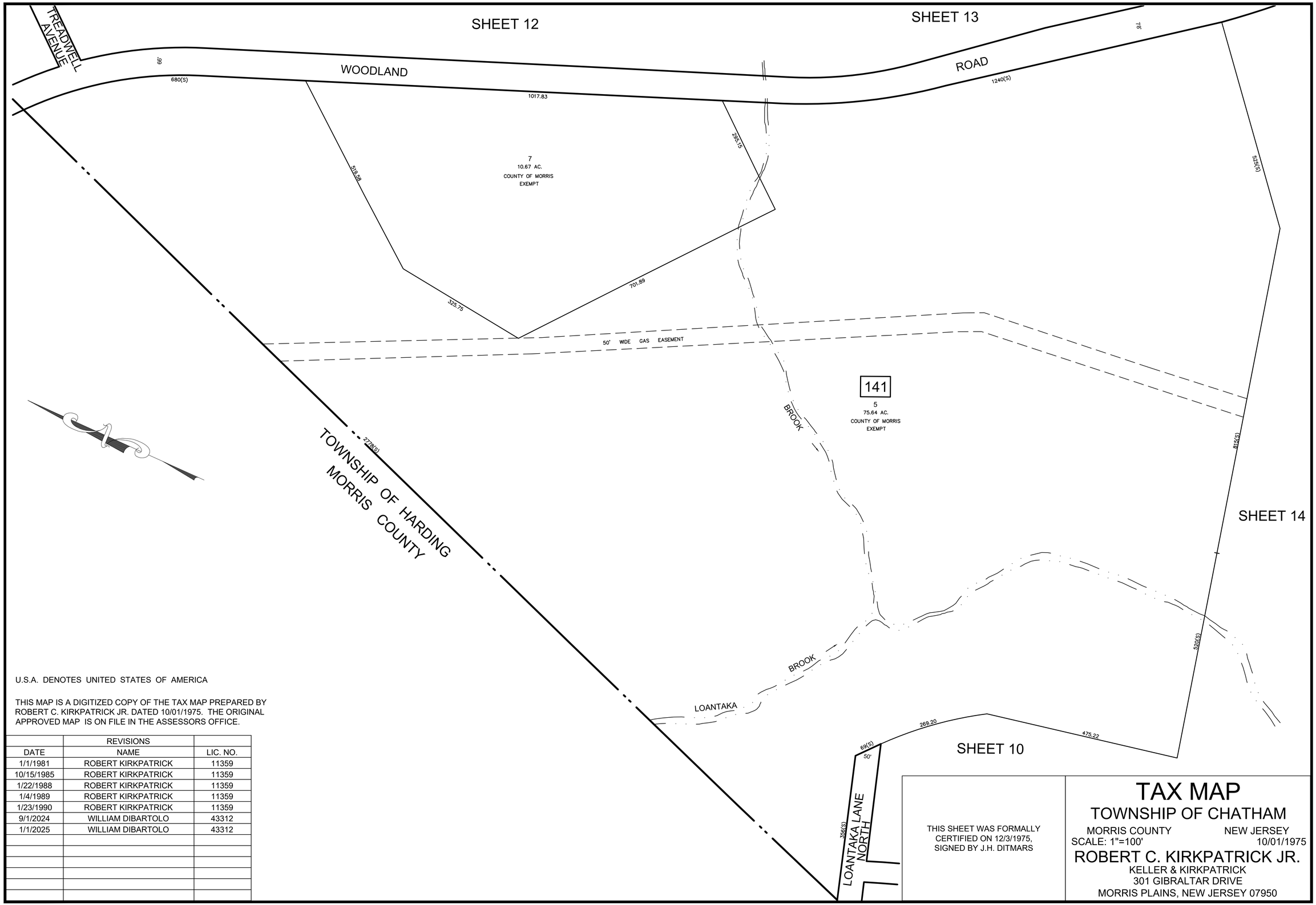

U.S.A. DENOTES UNITED STATES OF AMERICA

THIS MAP IS A DIGITIZED COPY OF THE TAX MAP PREPARED BY ROBERT C. KIRKPATRICK JR. DATED 10/01/1975. THE ORIGINAL APPROVED MAP IS ON FILE IN THE ASSESSORS OFFICE.

	REVISIONS	
DATE	NAME	LIC. NO.
1/1/1981	ROBERT KIRKPATRICK	11359
10/15/1985	ROBERT KIRKPATRICK	11359
1/22/1988	ROBERT KIRKPATRICK	11359
1/4/1989	ROBERT KIRKPATRICK	11359
1/23/1990	ROBERT KIRKPATRICK	11359
9/1/2024	WILLIAM DIBARTOLO	43312
1/1/2025	WILLIAM DIBARTOLO	43312

THIS SHEET WAS FORMALLY CERTIFIED ON 12/3/1975, SIGNED BY J.H. DITMARS

TAX MAP

TOWNSHIP OF CHATHAM

MORRIS COUNTY NEW JERSEY

SCALE: 1"=100' 10/01/1975

ROBERT C. KIRKPATRICK JR.

KELLER & KIRKPATRICK

301 GIBRALTAR DRIVE

MORRIS PLAINS, NEW JERSEY 07950

TO SHOW CONDITIONS AS OF JANUARY 1, 2025

TAX MAP
TOWNSHIP OF CHATHAM

MORRIS COUNTY NEW JERSEY
SCALE: 1"=100' 10/01/1975

ROBERT C. KIRKPATRICK JR.
KELLER & KIRKPATRICK
301 GIBRALTAR DRIVE
MORRIS PLAINS, NEW JERSEY 07950

THIS SHEET WAS FORMALLY CERTIFIED ON 12/3/1975, SIGNED BY J.H. DITMARS

REVISIONS		
DATE	NAME	LIC. NO.
1/1/1981	ROBERT KIRKPATRICK	11359
10/15/1985	ROBERT KIRKPATRICK	11359
1/22/1988	ROBERT KIRKPATRICK	11359
1/4/1989	ROBERT KIRKPATRICK	11359
1/23/1990	ROBERT KIRKPATRICK	11359
1/4/1990	THOMAS HERITS	23762
1/8/1999	THOMAS HERITS	23762
6/2004	CHRIS REHMANN	17119
9/1/2024	WILLIAM DIBARTOLO	43312
1/1/2025	WILLIAM DIBARTOLO	43312

U.S.A. DENOTES UNITED STATES OF AMERICA

THIS MAP IS A DIGITIZED COPY OF THE TAX MAP PREPARED BY ROBERT C. KIRKPATRICK JR. DATED 10/01/1975. THE ORIGINAL APPROVED MAP IS ON FILE IN THE ASSESSORS OFFICE.

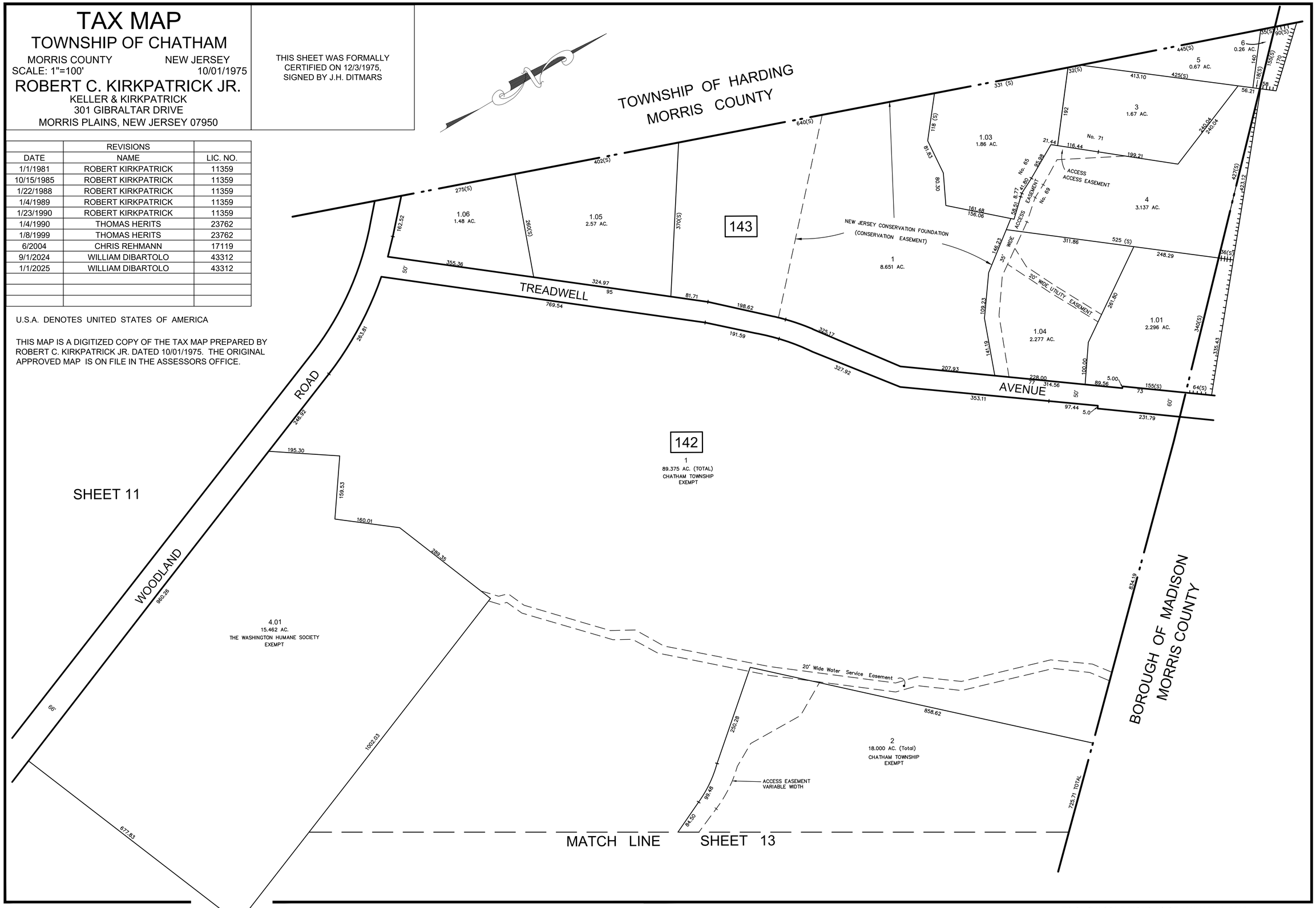

TO SHOW CONDITIONS AS OF JANUARY 1, 2025

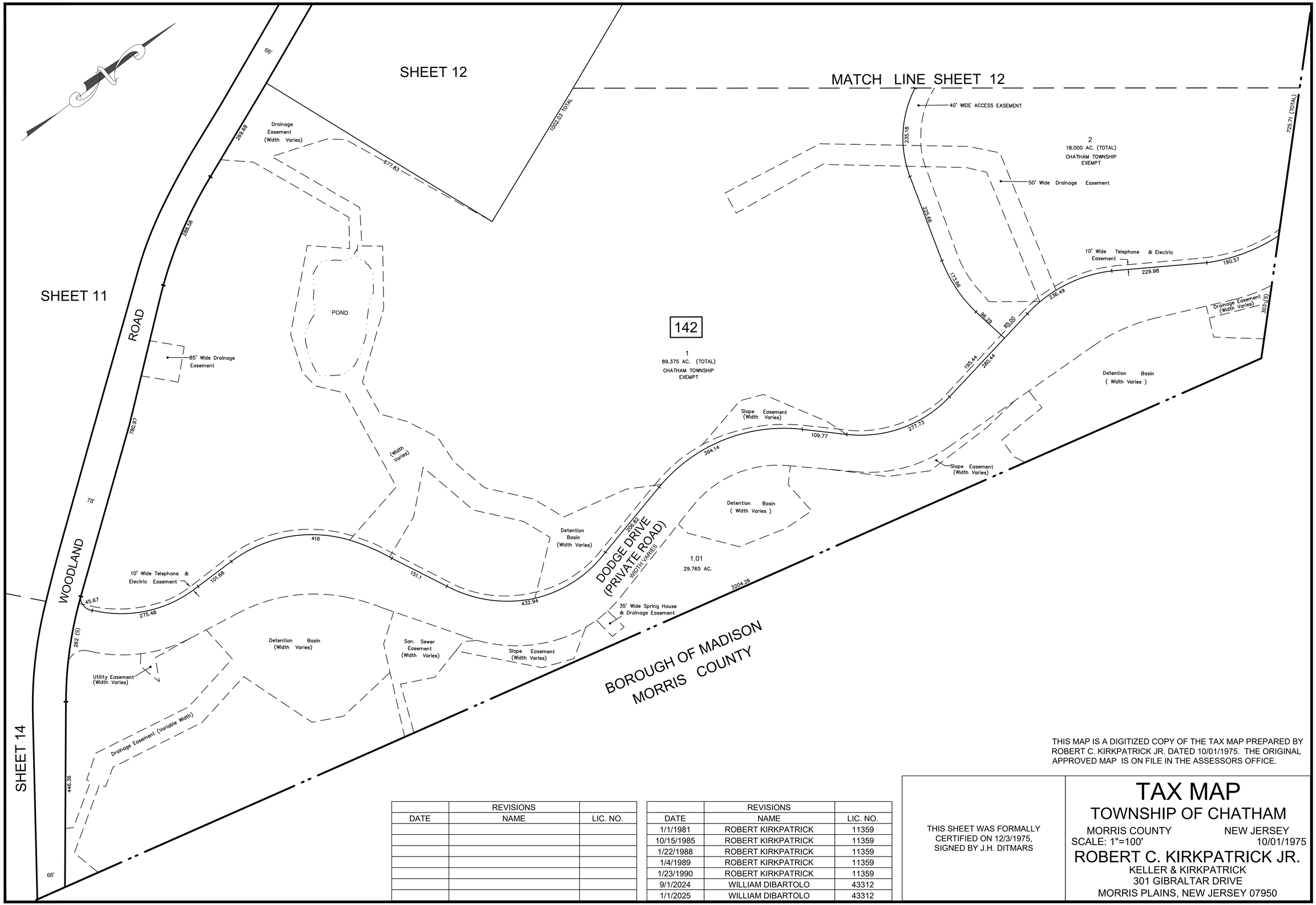

THIS MAP IS A DIGITIZED COPY OF THE TAX MAP PREPARED BY ROBERT C. KIRKPATRICK JR. DATED 10/01/1975. THE ORIGINAL APPROVED MAP IS ON FILE IN THE ASSESSORS OFFICE.

	REVISIONS	
DATE	NAME	LIC. NO.

	REVISIONS	
DATE	NAME	LIC. NO.
1/1/1981	ROBERT KIRKPATRICK	11359
10/15/1985	ROBERT KIRKPATRICK	11359
1/22/1988	ROBERT KIRKPATRICK	11359
1/4/1989	ROBERT KIRKPATRICK	11359
1/23/1990	ROBERT KIRKPATRICK	11359
9/1/2024	WILLIAM DIBARTOLO	43312
1/1/2025	WILLIAM DIBARTOLO	43312

THIS SHEET WAS FORMALLY CERTIFIED ON 12/3/1975, SIGNED BY J.H. DITMARS

TAX MAP

TOWNSHIP OF CHATHAM

MORRIS COUNTY NEW JERSEY

SCALE: 1"=100' 10/01/1975

ROBERT C. KIRKPATRICK JR.

KELLER & KIRKPATRICK

301 GIBRALTAR DRIVE

MORRIS PLAINS, NEW JERSEY 07950

TO SHOW CONDITIONS AS OF JANUARY 1, 2025

REVISIONS		
DATE	NAME	LIC. NO.
1/1/1981	ROBERT KIRKPATRICK	11359
10/15/1985	ROBERT KIRKPATRICK	11359
1/22/1988	ROBERT KIRKPATRICK	11359
1/4/1989	ROBERT KIRKPATRICK	11359
1/23/1990	ROBERT KIRKPATRICK	11359
9/1/2024	WILLIAM DIBARTOLO	43312
1/1/2025	WILLIAM DIBARTOLO	43312

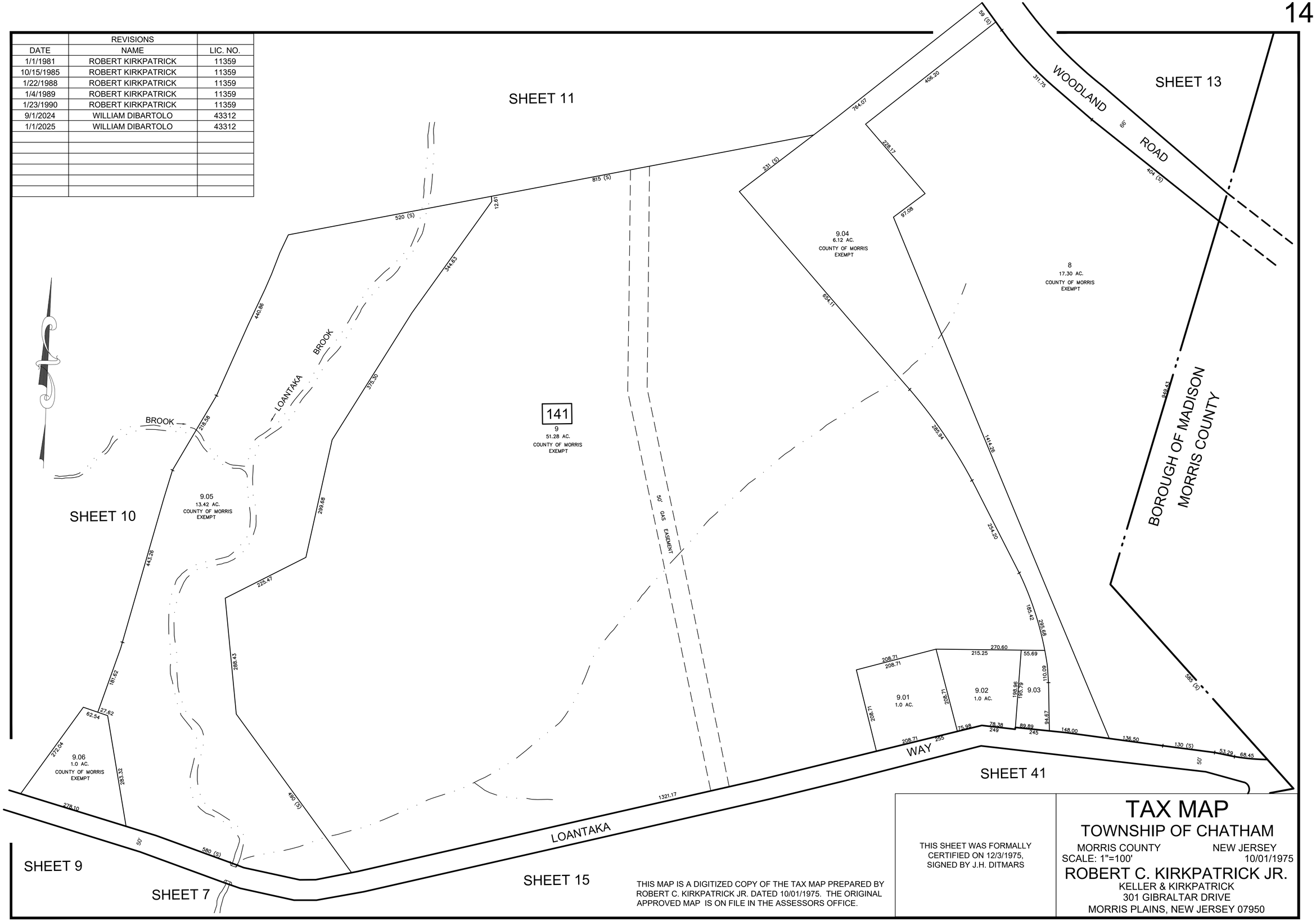

THIS MAP IS A DIGITIZED COPY OF THE TAX MAP PREPARED BY ROBERT C. KIRKPATRICK JR. DATED 10/01/1975. THE ORIGINAL APPROVED MAP IS ON FILE IN THE ASSESSORS OFFICE.

THIS SHEET WAS FORMALLY CERTIFIED ON 12/3/1975, SIGNED BY J.H. DITMARS

TAX MAP

TOWNSHIP OF CHATHAM

MORRIS COUNTY — NEW JERSEY

SCALE: 1"=100' — 10/01/1975

ROBERT C. KIRKPATRICK JR.

KELLER & KIRKPATRICK
301 GIBRALTAR DRIVE
MORRIS PLAINS, NEW JERSEY 07950

TO SHOW CONDITIONS AS OF JANUARY 1, 2025

	REVISIONS	
DATE	NAME	LIC. NO.



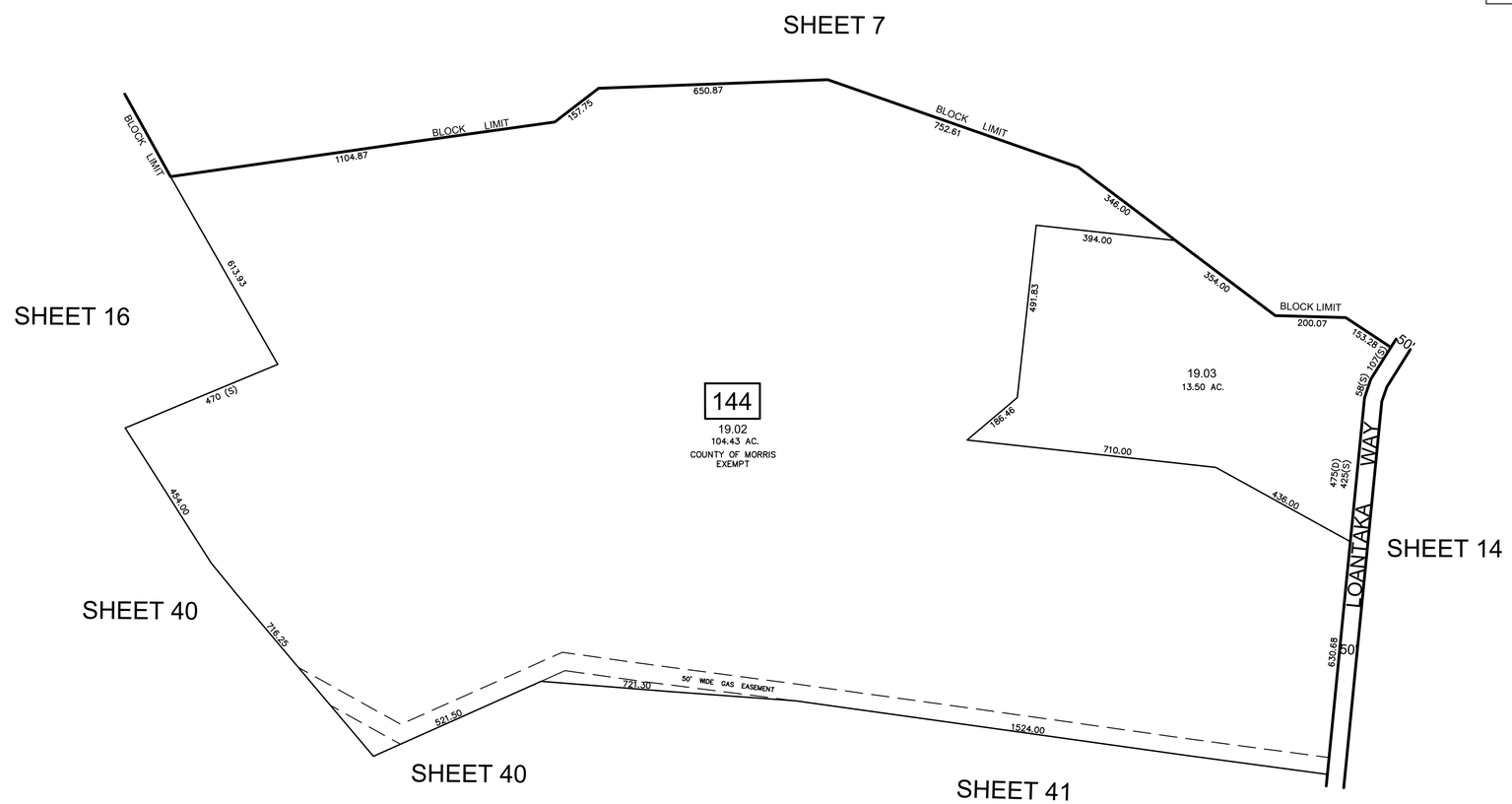

THIS MAP HAS BEEN REDRAWN USING COMPUTER AIDED DRAFTING/DESIGN (CAD/D) BASED ON THE MAP PREPARED BY ROBERT C. KIRKPATRICK JR. DATED 10/01/1975.

TAX MAP

TOWNSHIP OF CHATHAM

MORRIS COUNTY NEW JERSEY

SCALE: 1"=200' 01/01/2025

WILLIAM A. DIBARTOLO JR.

MOTT MACDONALD
412 MOUNT KEMBLE AVENUE
MORRISTOWN, NEW JERSEY 07960

TO SHOW CONDITIONS AS OF JANUARY 1, 2025

REVISIONS		
DATE	NAME	LIC. NO.

REVISIONS		
DATE	NAME	LIC. NO.
1/1/1981	ROBERT KIRKPATRICK	11359
10/15/1985	ROBERT KIRKPATRICK	11359
1/22/1988	ROBERT KIRKPATRICK	11359
1/4/1989	ROBERT KIRKPATRICK	11359
1/23/1990	ROBERT KIRKPATRICK	11359
9/1/2024	WILLIAM DIBARTOLO	43312
1/1/2025	WILLIAM DIBARTOLO	43312

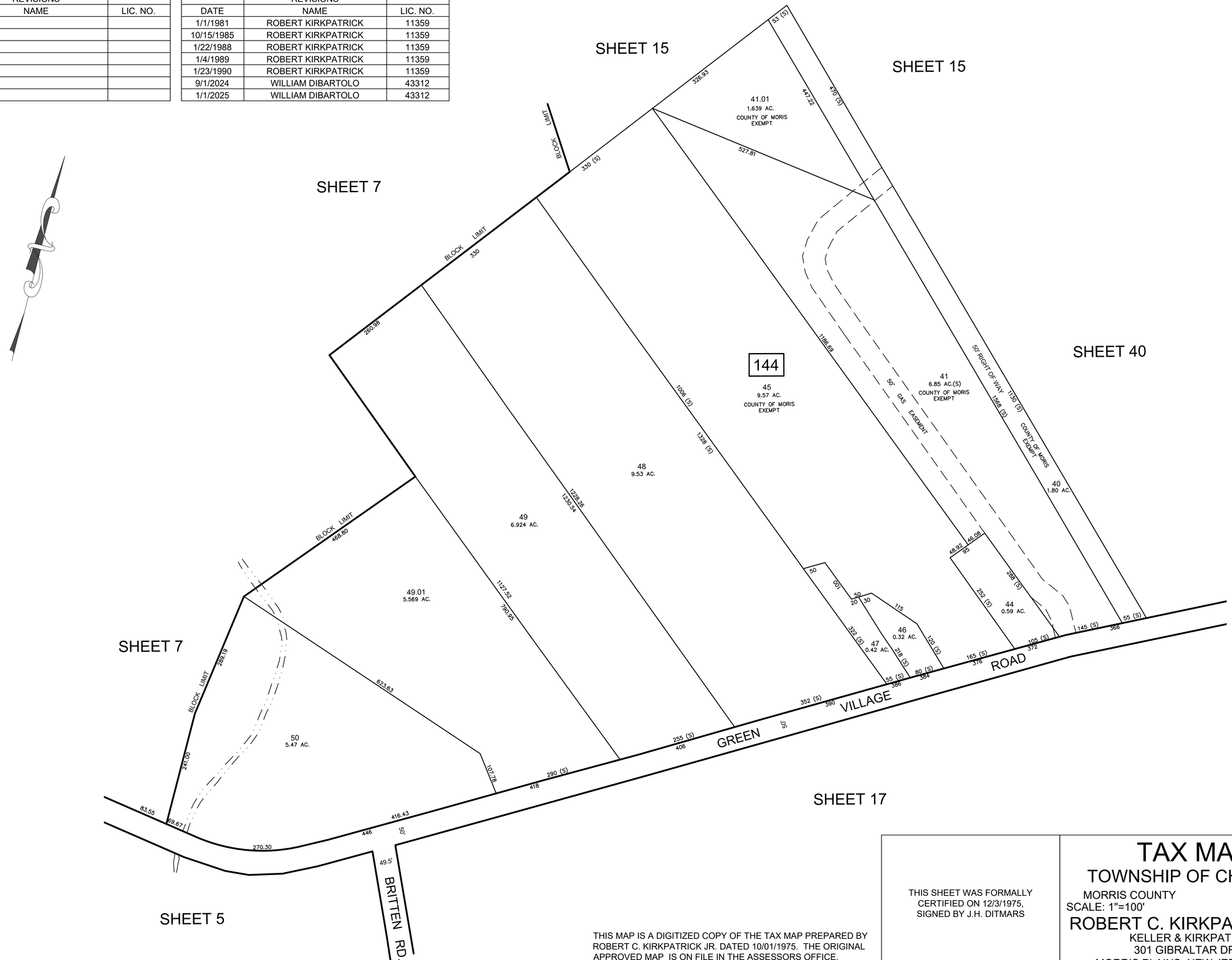

THIS MAP IS A DIGITIZED COPY OF THE TAX MAP PREPARED BY ROBERT C. KIRKPATRICK JR. DATED 10/01/1975. THE ORIGINAL APPROVED MAP IS ON FILE IN THE ASSESSORS OFFICE.

THIS SHEET WAS FORMALLY CERTIFIED ON 12/3/1975, SIGNED BY J.H. DITMARS

TAX MAP

TOWNSHIP OF CHATHAM

MORRIS COUNTY NEW JERSEY

SCALE: 1"=100' 10/01/1975

ROBERT C. KIRKPATRICK JR.

KELLER & KIRKPATRICK
301 GIBRALTAR DRIVE
MORRIS PLAINS, NEW JERSEY 07950

TO SHOW CONDITIONS AS OF JANUARY 1, 2025

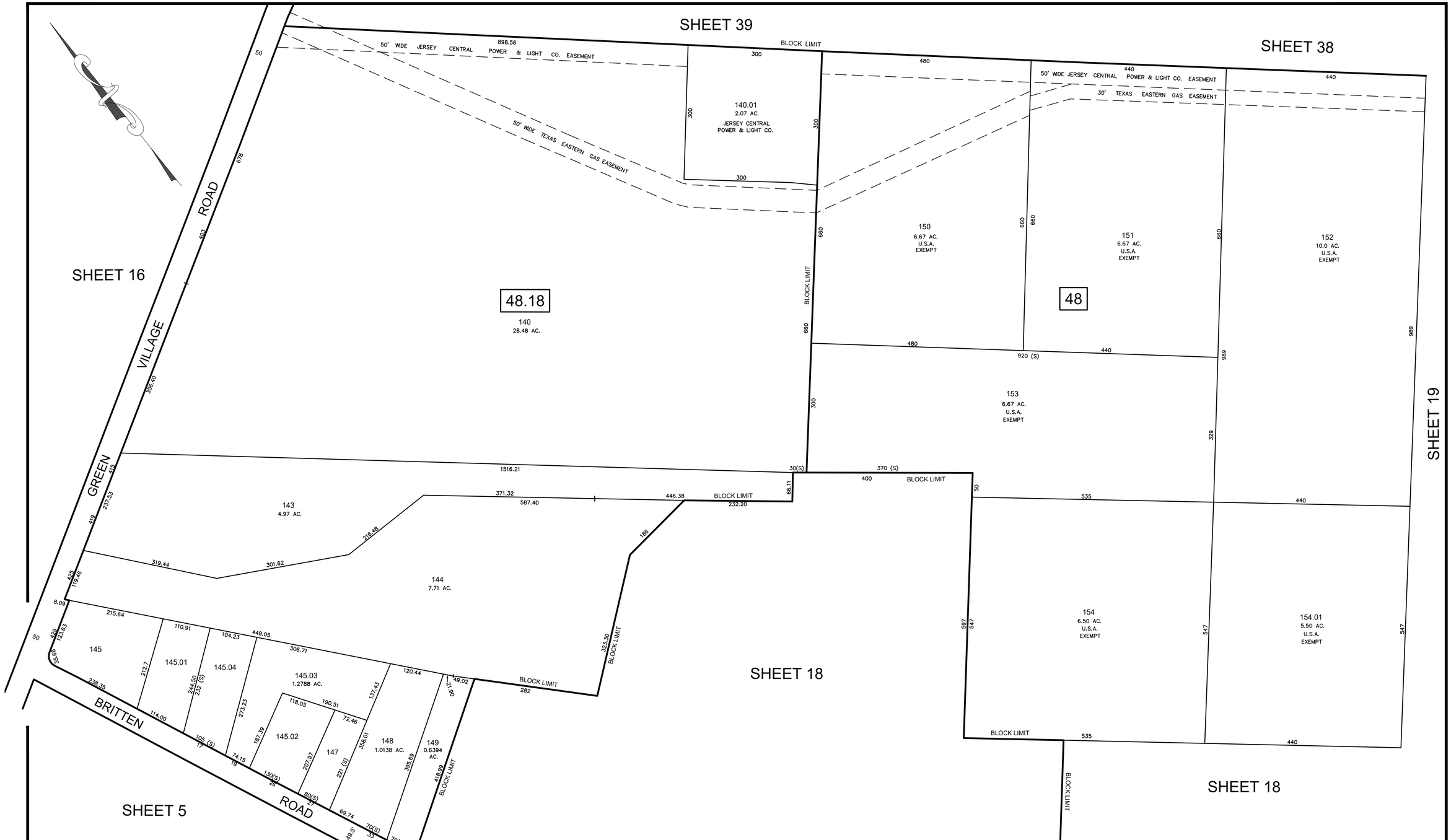

U.S.A. DENOTES UNITED STATES OF AMERICA

THIS MAP IS A DIGITIZED COPY OF THE TAX MAP PREPARED BY ROBERT C. KIRKPATRICK JR. DATED 10/01/1975. THE ORIGINAL APPROVED MAP IS ON FILE IN THE ASSESSORS OFFICE.

	REVISIONS	
DATE	NAME	LIC. NO.
1/1/2025	WILLIAM DIBARTOLO	43312

	REVISIONS	
DATE	NAME	LIC. NO.
1/1/1981	ROBERT KIRKPATRICK	11359
10/15/1985	ROBERT KIRKPATRICK	11359
1/22/1988	ROBERT KIRKPATRICK	11359
1/4/1989	ROBERT KIRKPATRICK	11359
1/23/1990	ROBERT KIRKPATRICK	11359
1/4/1999	THOMAS HERITS	23762
9/1/2024	WILLIAM DIBARTOLO	43312

THIS SHEET WAS FORMALLY CERTIFIED ON 12/3/1975, SIGNED BY J.H. DITMARS

TAX MAP

TOWNSHIP OF CHATHAM

MORRIS COUNTY NEW JERSEY

SCALE: 1"=100' 10/01/1975

ROBERT C. KIRKPATRICK JR.
KELLER & KIRKPATRICK
301 GIBRALTAR DRIVE
MORRIS PLAINS, NEW JERSEY 07950

TO SHOW CONDITIONS AS OF JANUARY 1, 2025

REVISIONS		
DATE	NAME	LIC. NO.
1/1/1981	ROBERT KIRKPATRICK	11359
10/15/1985	ROBERT KIRKPATRICK	11359
1/22/1988	ROBERT KIRKPATRICK	11359
1/4/1989	ROBERT KIRKPATRICK	11359
1/23/1990	ROBERT KIRKPATRICK	11359
9/1/2024	WILLIAM DIBARTOLO	43312
1/1/2025	WILLIAM DIBARTOLO	43312

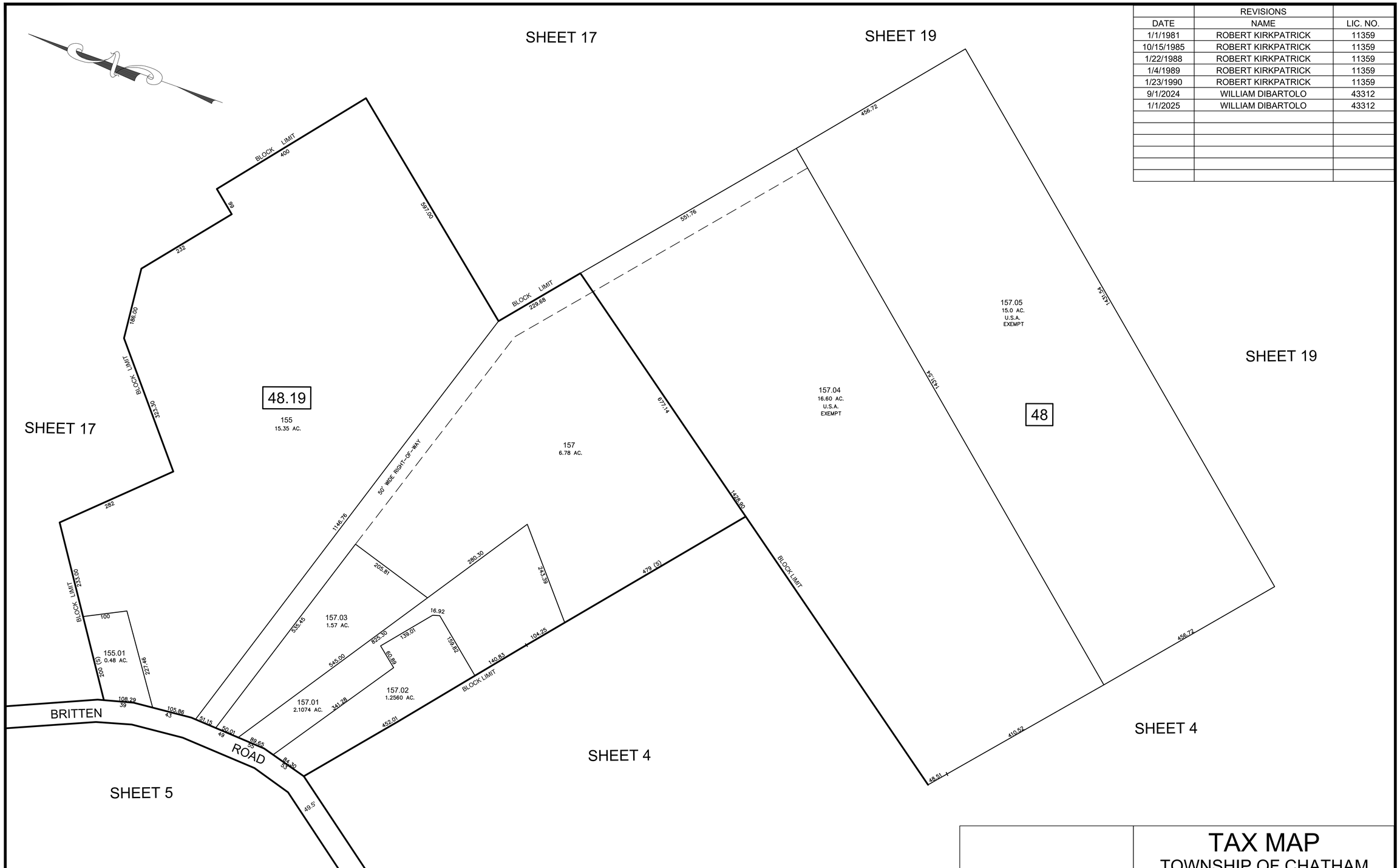

U.S.A. DENOTES UNITED STATES OF AMERICA

THIS MAP IS A DIGITIZED COPY OF THE TAX MAP PREPARED BY ROBERT C. KIRKPATRICK JR. DATED 10/01/1975. THE ORIGINAL APPROVED MAP IS ON FILE IN THE ASSESSORS OFFICE.

THIS SHEET WAS FORMALLY CERTIFIED ON 12/3/1975, SIGNED BY J.H. DITMARS

TAX MAP

TOWNSHIP OF CHATHAM

MORRIS COUNTY NEW JERSEY

SCALE: 1"=100' 10/01/1975

ROBERT C. KIRKPATRICK JR.

KELLER & KIRKPATRICK
301 GIBRALTAR DRIVE
MORRIS PLAINS, NEW JERSEY 07950

TO SHOW CONDITIONS AS OF JANUARY 1, 2025

REVISIONS		
DATE	NAME	LIC. NO.

REVISIONS		
DATE	NAME	LIC. NO.
1/1/1981	ROBERT KIRKPATRICK	11359
10/15/1985	ROBERT KIRKPATRICK	11359
1/22/1988	ROBERT KIRKPATRICK	11359
1/4/1989	ROBERT KIRKPATRICK	11359
1/23/1990	ROBERT KIRKPATRICK	11359
9/1/2024	WILLIAM DIBARTOLO	43312
1/1/2025	WILLIAM DIBARTOLO	43312

TAX MAP

TOWNSHIP OF CHATHAM

MORRIS COUNTY NEW JERSEY
SCALE: 1"=200' 10/01/1975

ROBERT C. KIRKPATRICK JR.
KELLER & KIRKPATRICK
301 GIBRALTAR DRIVE
MORRIS PLAINS, NEW JERSEY 07950

THIS SHEET WAS FORMALLY CERTIFIED ON 12/3/1975, SIGNED BY J.H. DITMARS

U.S.A. DENOTES UNITED STATES OF AMERICA

THIS MAP IS A DIGITIZED COPY OF THE TAX MAP PREPARED BY ROBERT C. KIRKPATRICK JR. DATED 10/01/1975. THE ORIGINAL APPROVED MAP IS ON FILE IN THE ASSESSORS OFFICE.

REVISIONS		
DATE	NAME	LIC. NO.

REVISIONS		
DATE	NAME	LIC. NO.
1/1/1981	ROBERT KIRKPATRICK	11359
10/15/1985	ROBERT KIRKPATRICK	11359
1/22/1988	ROBERT KIRKPATRICK	11359
1/4/1989	ROBERT KIRKPATRICK	11359
1/23/1990	ROBERT KIRKPATRICK	11359
9/1/2024	WILLIAM DIBARTOLO	43312
1/1/2025	WILLIAM DIBARTOLO	43312

THIS SHEET WAS FORMALLY CERTIFIED ON 12/3/1975, SIGNED BY J.H. DITMARS

TAX MAP
TOWNSHIP OF CHATHAM

MORRIS COUNTY NEW JERSEY
SCALE: 1"=200' 10/01/1975

ROBERT C. KIRKPATRICK JR.
KELLER & KIRKPATRICK
301 GIBRALTAR DRIVE
MORRIS PLAINS, NEW JERSEY 07950

THIS MAP IS A DIGITIZED COPY OF THE TAX MAP PREPARED BY ROBERT C. KIRKPATRICK JR. DATED 10/01/1975. THE ORIGINAL APPROVED MAP IS ON FILE IN THE ASSESSORS OFFICE.

U.S.A. DENOTES UNITED STATES OF AMERICA

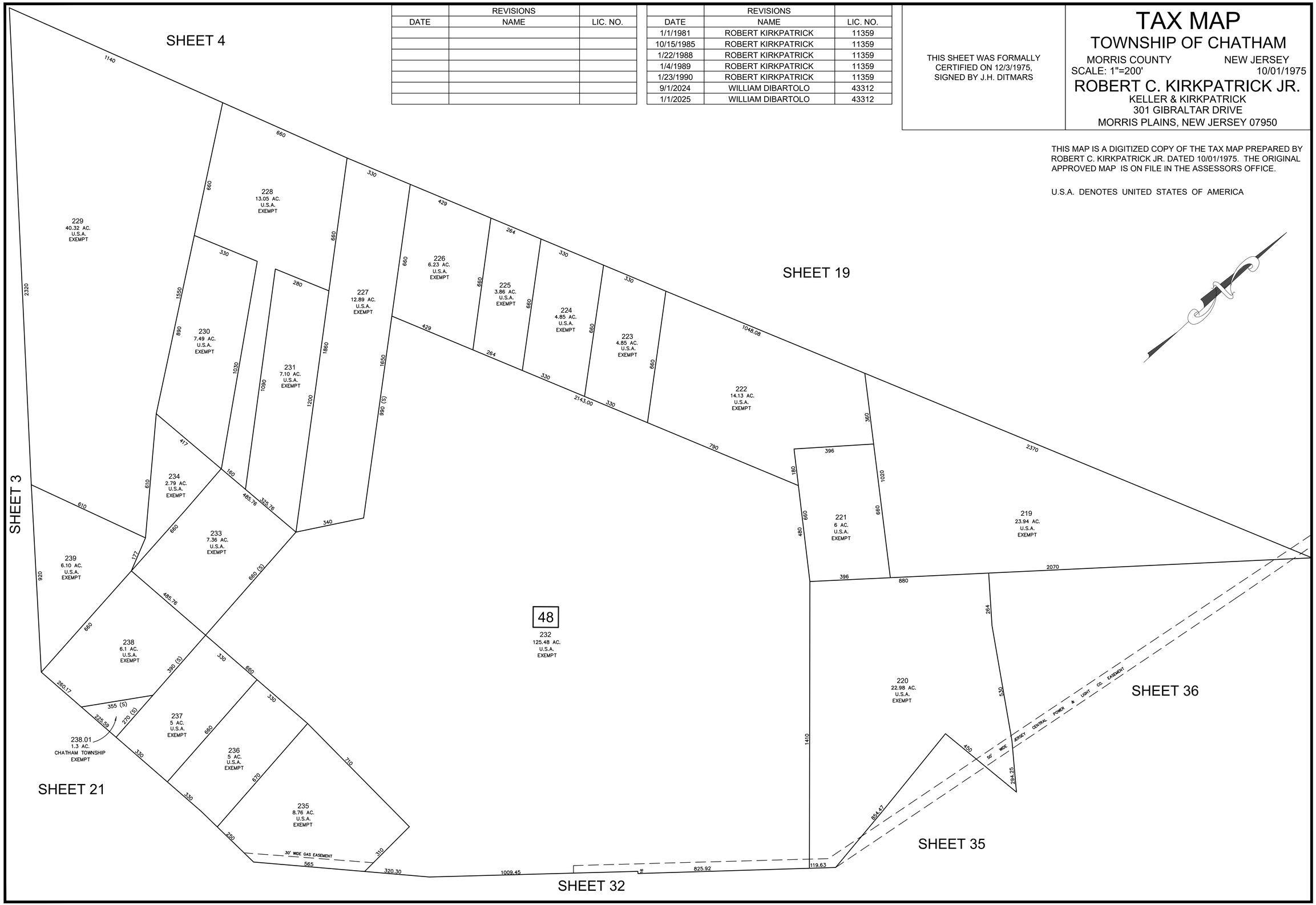

TO SHOW CONDITIONS AS OF JANUARY 1, 2025

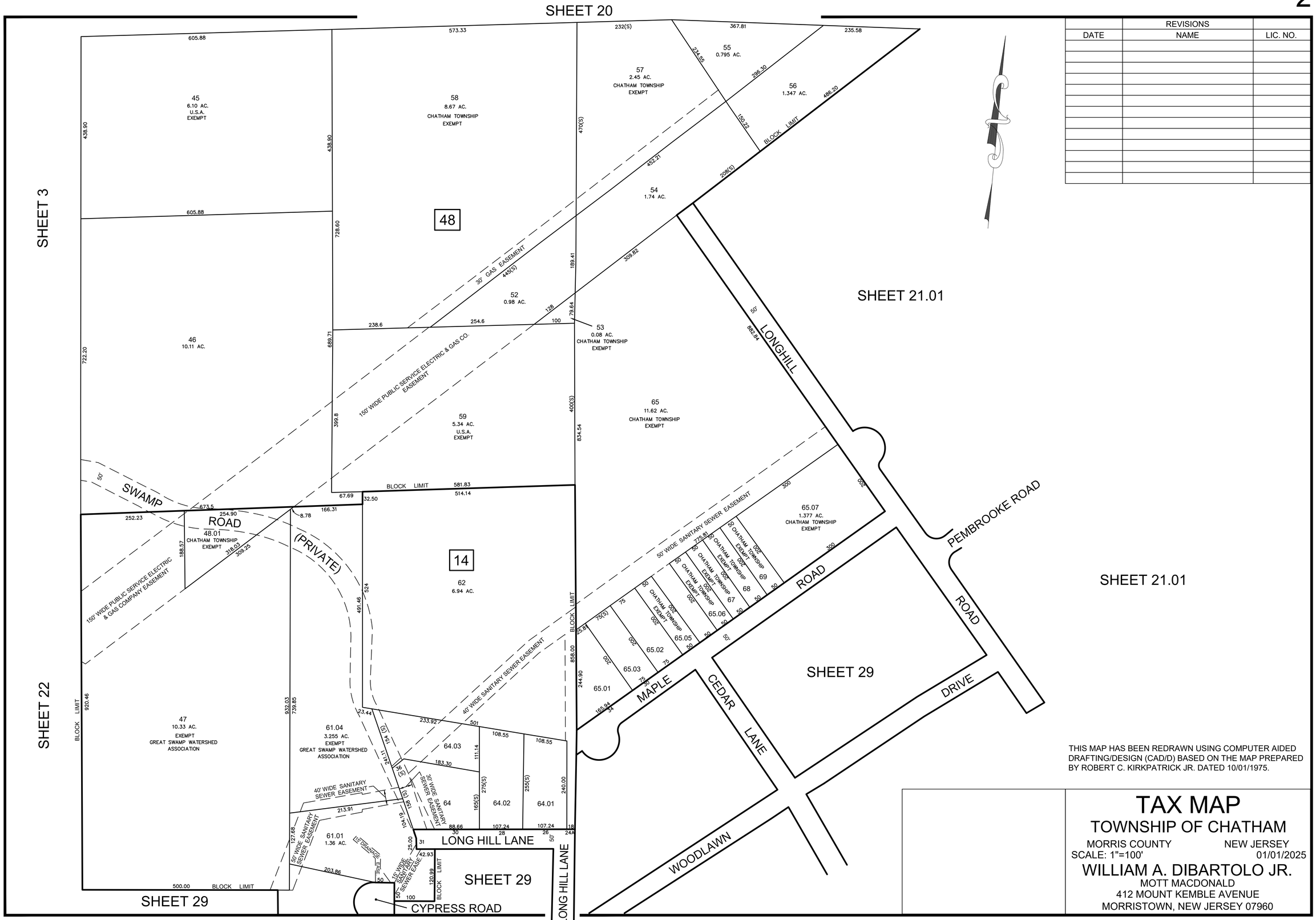

REVISIONS		
DATE	NAME	LIC. NO.

THIS MAP HAS BEEN REDRAWN USING COMPUTER AIDED DRAFTING/DESIGN (CAD/D) BASED ON THE MAP PREPARED BY ROBERT C. KIRKPATRICK JR. DATED 10/01/1975.

TAX MAP

TOWNSHIP OF CHATHAM

MORRIS COUNTY NEW JERSEY

SCALE: 1"=100' 01/01/2025

WILLIAM A. DIBARTOLO JR.
MOTT MACDONALD
412 MOUNT KEMBLE AVENUE
MORRISTOWN, NEW JERSEY 07960

TO SHOW CONDITIONS AS OF JANUARY 1, 2025

REVISIONS		
DATE	NAME	LIC. NO.

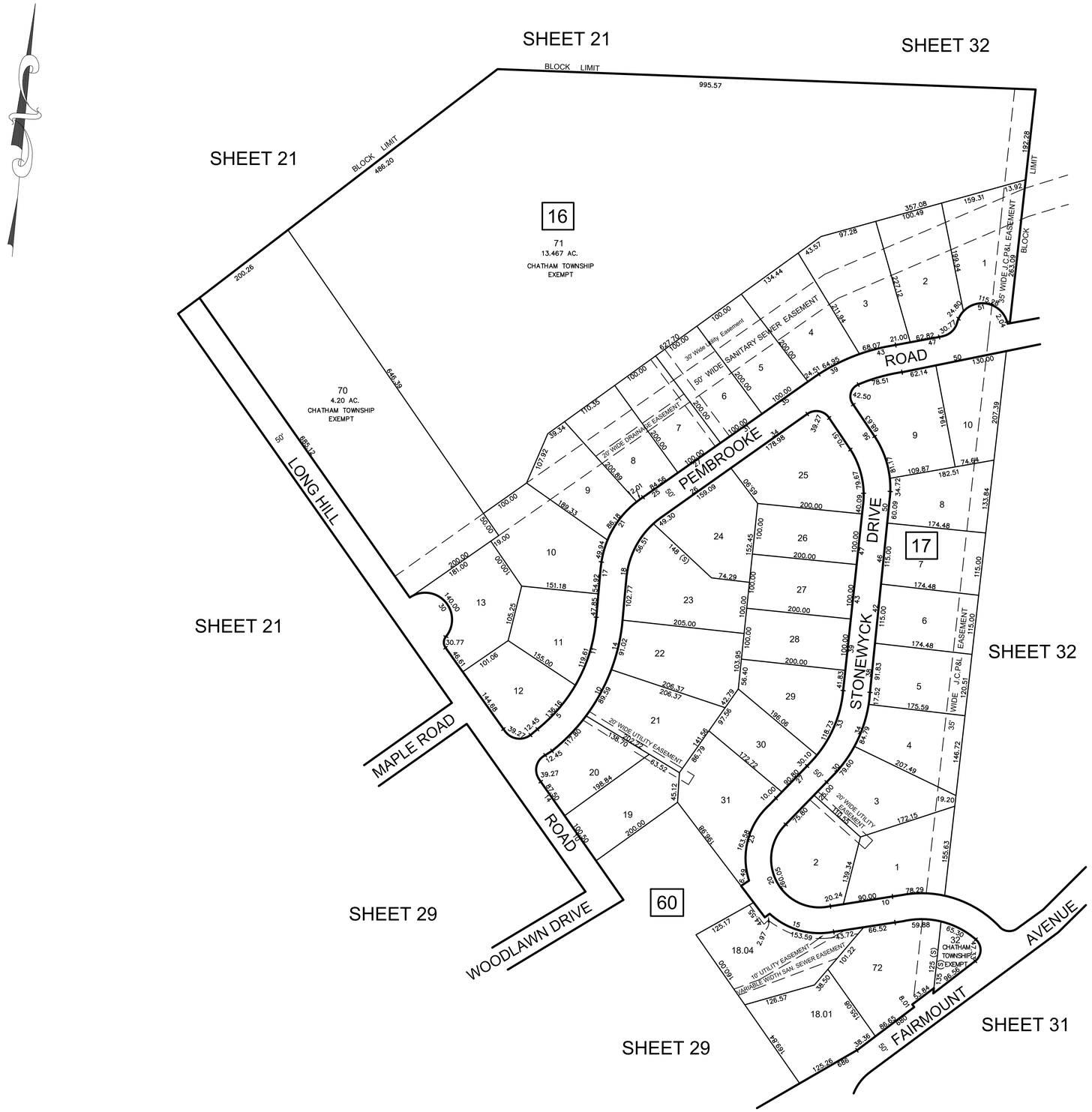

THIS MAP HAS BEEN REDRAWN USING COMPUTER AIDED DRAFTING/DESIGN (CAD/D) BASED ON THE MAP PREPARED BY ROBERT C. KIRKPATRICK JR. DATED 10/01/1975.

TAX MAP

TOWNSHIP OF CHATHAM

MORRIS COUNTY NEW JERSEY

SCALE: 1"=100' 01/01/2025

WILLIAM A. DIBARTOLO JR.
MOTT MACDONALD
412 MOUNT KEMBLE AVENUE
MORRISTOWN, NEW JERSEY 07960

TO SHOW CONDITIONS AS OF JANUARY 1, 2025

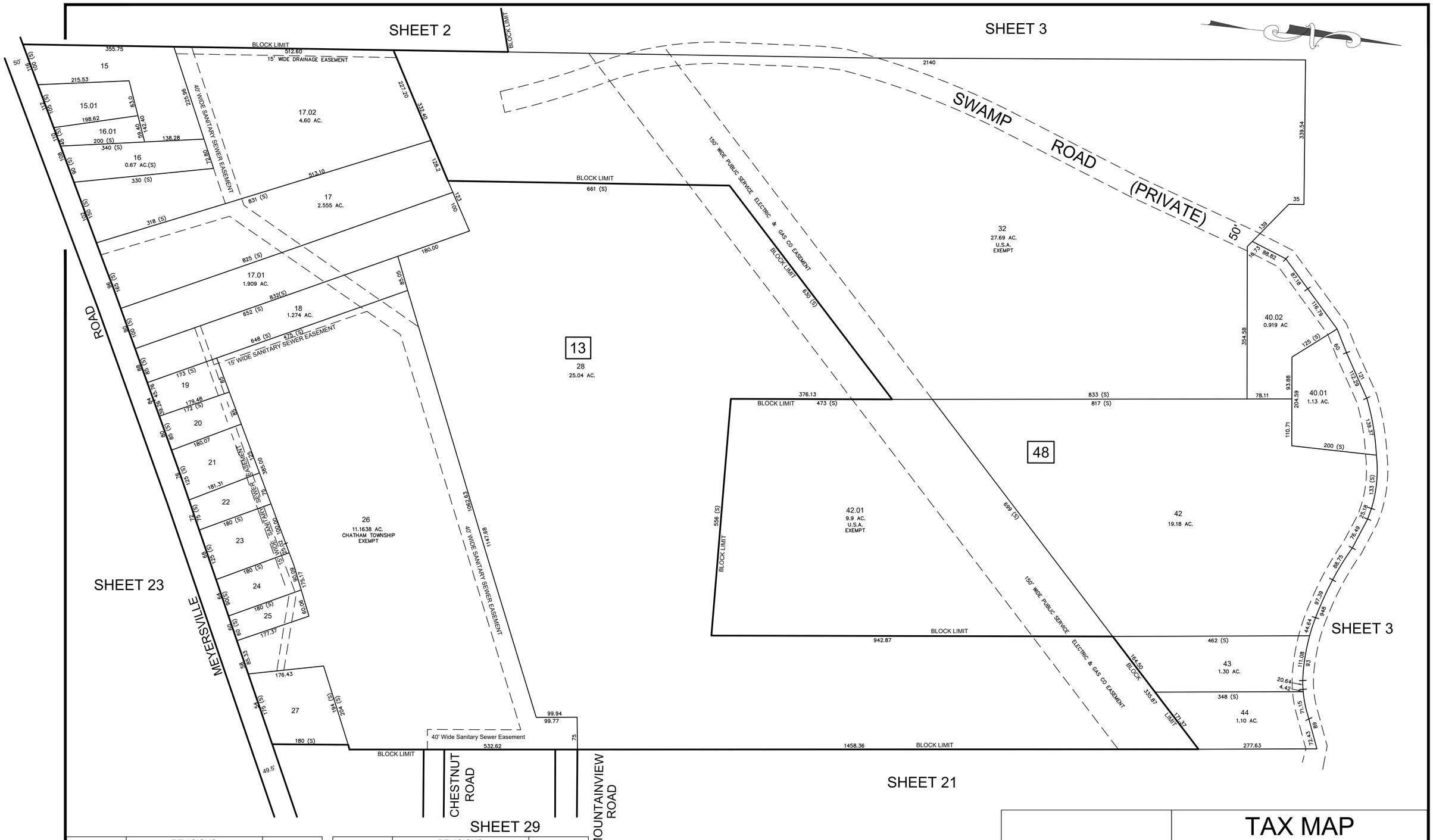

	REVISIONS	
DATE	NAME	LIC. NO.
1/1/2025	WILLIAM DIBARTOLO	43312

	REVISIONS	
DATE	NAME	LIC. NO.
1/1/1981	ROBERT KIRKPATRICK	11359
10/15/1985	ROBERT KIRKPATRICK	11359
1/22/1988	ROBERT KIRKPATRICK	11359
1/4/1989	ROBERT KIRKPATRICK	11359
1/23/1990	ROBERT KIRKPATRICK	11359
1/4/1999	THOMAS HERITS	23762
9/1/2024	WILLIAM DIBARTOLO	43312

U.S.A. DENOTES UNITED STATES OF AMERICA

THIS MAP IS A DIGITIZED COPY OF THE TAX MAP PREPARED BY ROBERT C. KIRKPATRICK JR. DATED 10/01/1975. THE ORIGINAL APPROVED MAP IS ON FILE IN THE ASSESSORS OFFICE.

THIS SHEET WAS FORMALLY CERTIFIED ON 12/3/1975, SIGNED BY J.H. DITMARS

TAX MAP

TOWNSHIP OF CHATHAM

MORRIS COUNTY NEW JERSEY

SCALE: 1"=100' 10/01/1975

ROBERT C. KIRKPATRICK JR.

KELLER & KIRKPATRICK
301 GIBRALTAR DRIVE
MORRIS PLAINS, NEW JERSEY 07950

TO SHOW CONDITIONS AS OF JANUARY 1, 2025

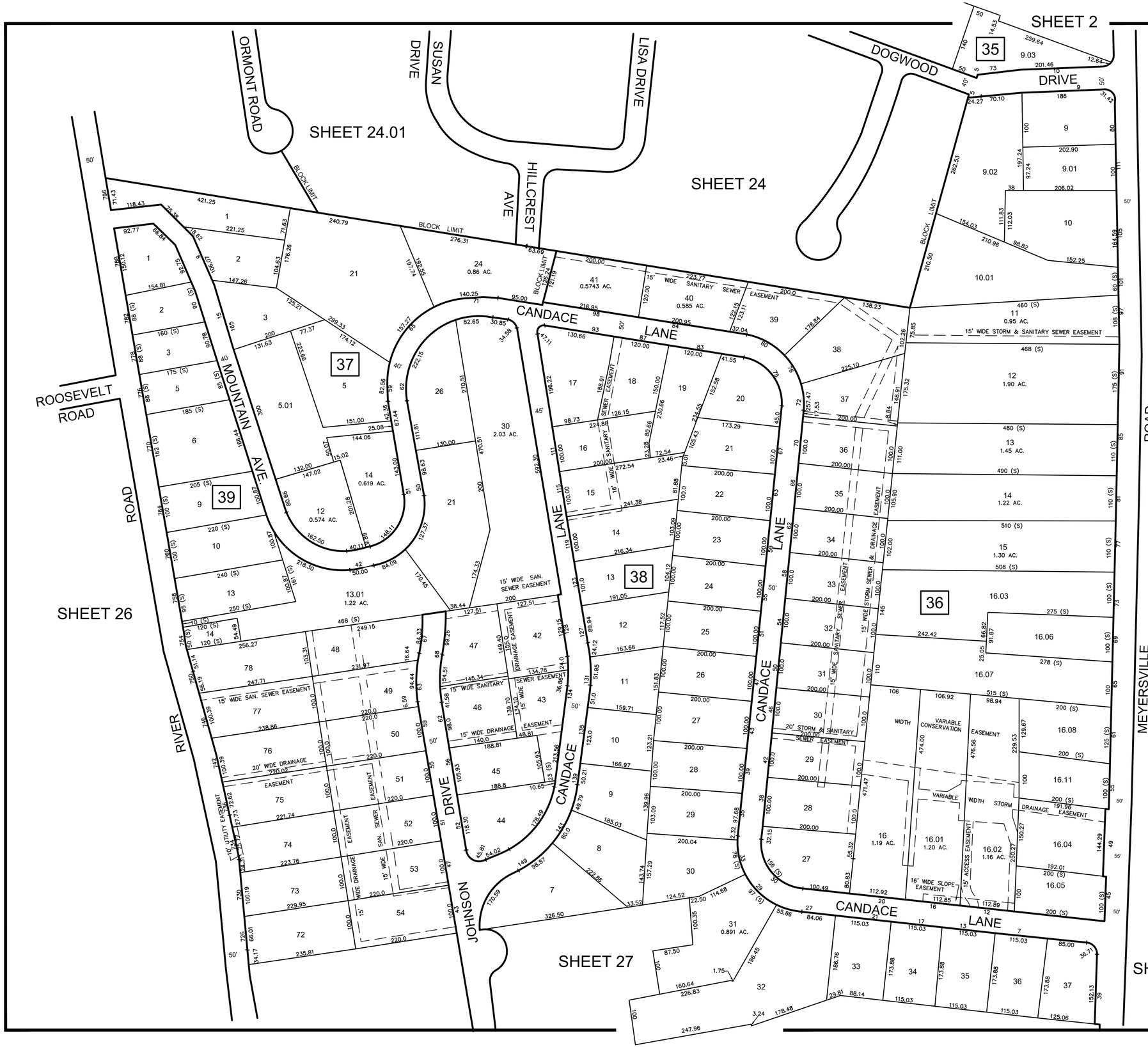

REVISIONS		
DATE	NAME	LIC. NO.
1/1/1981	ROBERT KIRKPATRICK	11359
10/15/1985	ROBERT KIRKPATRICK	11359
1/22/1988	ROBERT KIRKPATRICK	11359
1/4/1989	ROBERT KIRKPATRICK	11359
1/23/1990	ROBERT KIRKPATRICK	11359
1/2007	CHRIS REHMANN	17119
11/2015	WILLIAM DIBARTOLO	43312
9/1/2024	WILLIAM DIBARTOLO	43312
1/1/2025	WILLIAM DIBARTOLO	43312

THIS MAP IS A DIGITIZED COPY OF THE TAX MAP PREPARED BY ROBERT C. KIRKPATRICK JR. DATED 10/01/1975. THE ORIGINAL APPROVED MAP IS ON FILE IN THE ASSESSORS OFFICE.

THIS SHEET WAS FORMALLY CERTIFIED ON 12/3/1975, SIGNED BY J.H. DITMARS

TAX MAP

TOWNSHIP OF CHATHAM

MORRIS COUNTY NEW JERSEY

SCALE: 1"=100' 10/01/1975

ROBERT C. KIRKPATRICK JR.
KELLER & KIRKPATRICK
301 GIBRALTAR DRIVE
MORRIS PLAINS, NEW JERSEY 07950

TO SHOW CONDITIONS AS OF JANUARY 1, 2025

REVISIONS		
DATE	NAME	LIC. NO.

REVISIONS		
DATE	NAME	LIC. NO.

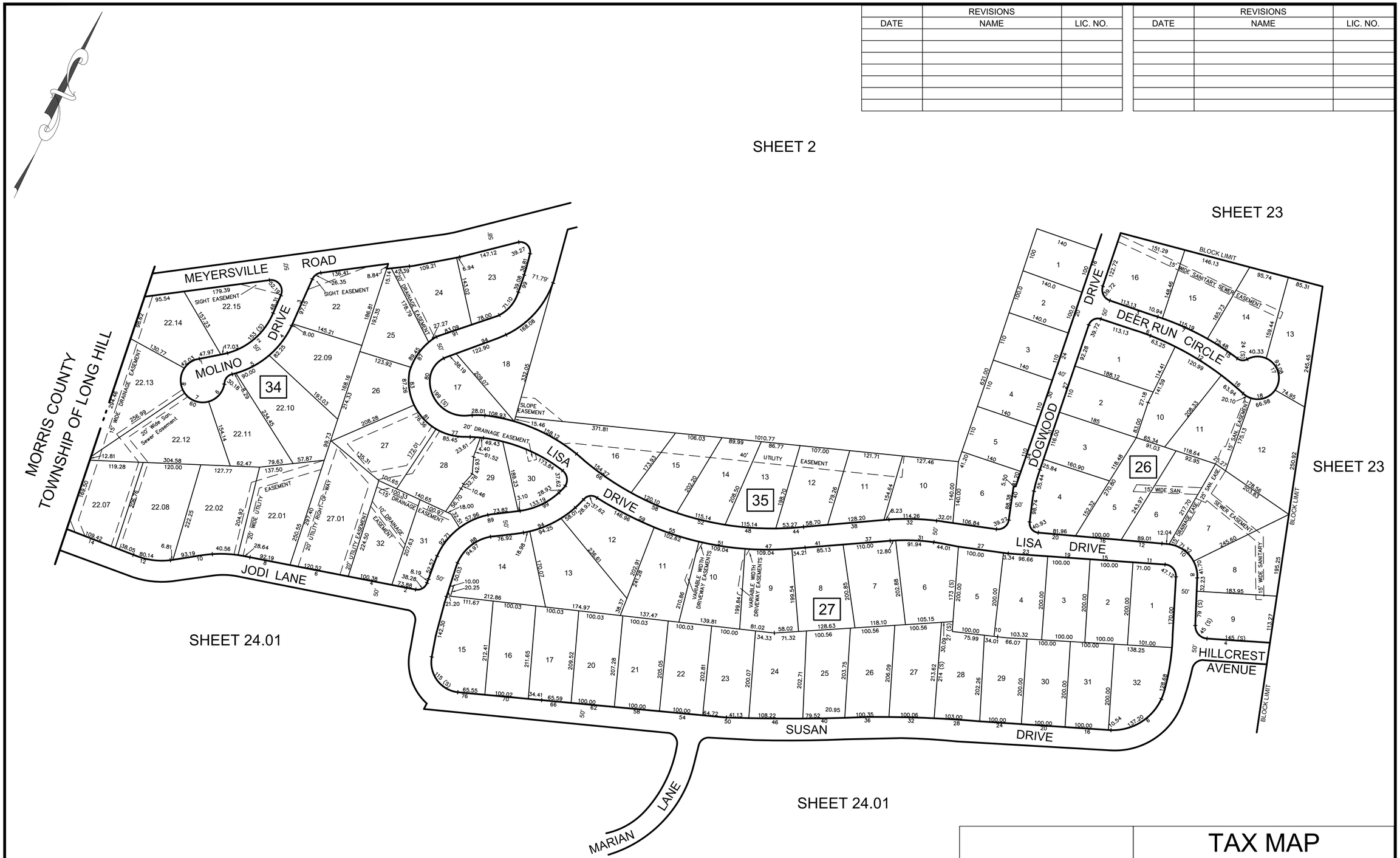

THIS MAP HAS BEEN REDRAWN USING COMPUTER AIDED DRAFTING/DESIGN (CAD/D) BASED ON THE MAP PREPARED BY ROBERT C. KIRKPATRICK JR. DATED 10/01/1975.

TAX MAP

TOWNSHIP OF CHATHAM

MORRIS COUNTY NEW JERSEY
SCALE: 1"=100' 01/01/2025

WILLIAM A. DIBARTOLO JR.
MOTT MACDONALD
412 MOUNT KEMBLE AVENUE
MORRISTOWN, NEW JERSEY 07960

TO SHOW CONDITIONS AS OF JANUARY 1, 2025

REVISIONS		
DATE	NAME	LIC. NO.

REVISIONS		
DATE	NAME	LIC. NO.

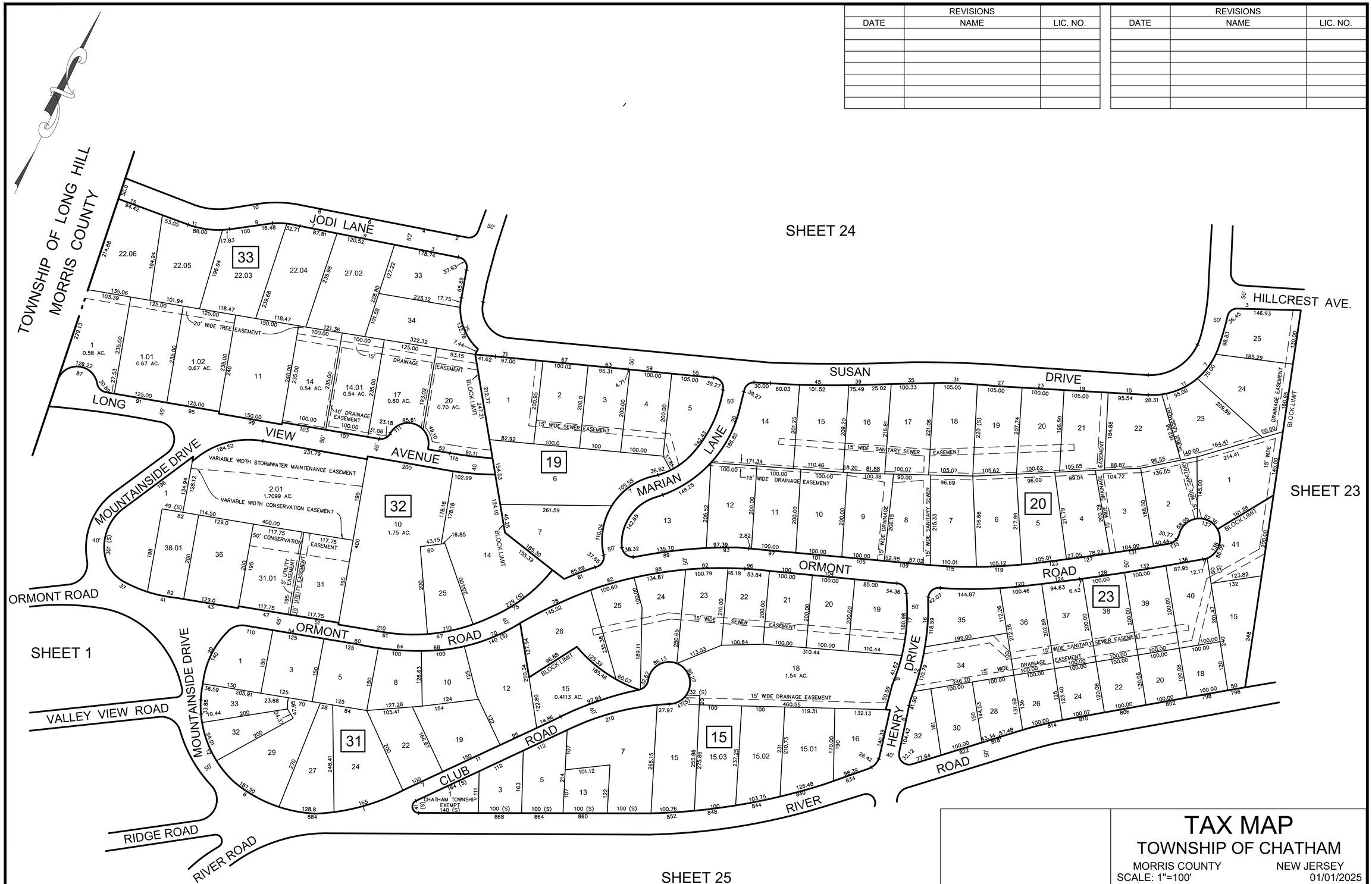

TAX MAP

TOWNSHIP OF CHATHAM

MORRIS COUNTY NEW JERSEY

SCALE: 1"=100' 01/01/2025

WILLIAM A. DIBARTOLO JR.

MOTT MACDONALD
412 MOUNT KEMBLE AVENUE
MORRISTOWN, NEW JERSEY 07960

THIS MAP HAS BEEN REDRAWN USING COMPUTER AIDED DRAFTING/DESIGN (CAD/D) BASED ON THE MAP PREPARED BY ROBERT C. KIRKPATRICK JR. DATED 10/01/1975.

TO SHOW CONDITIONS AS OF JANUARY 1, 2025

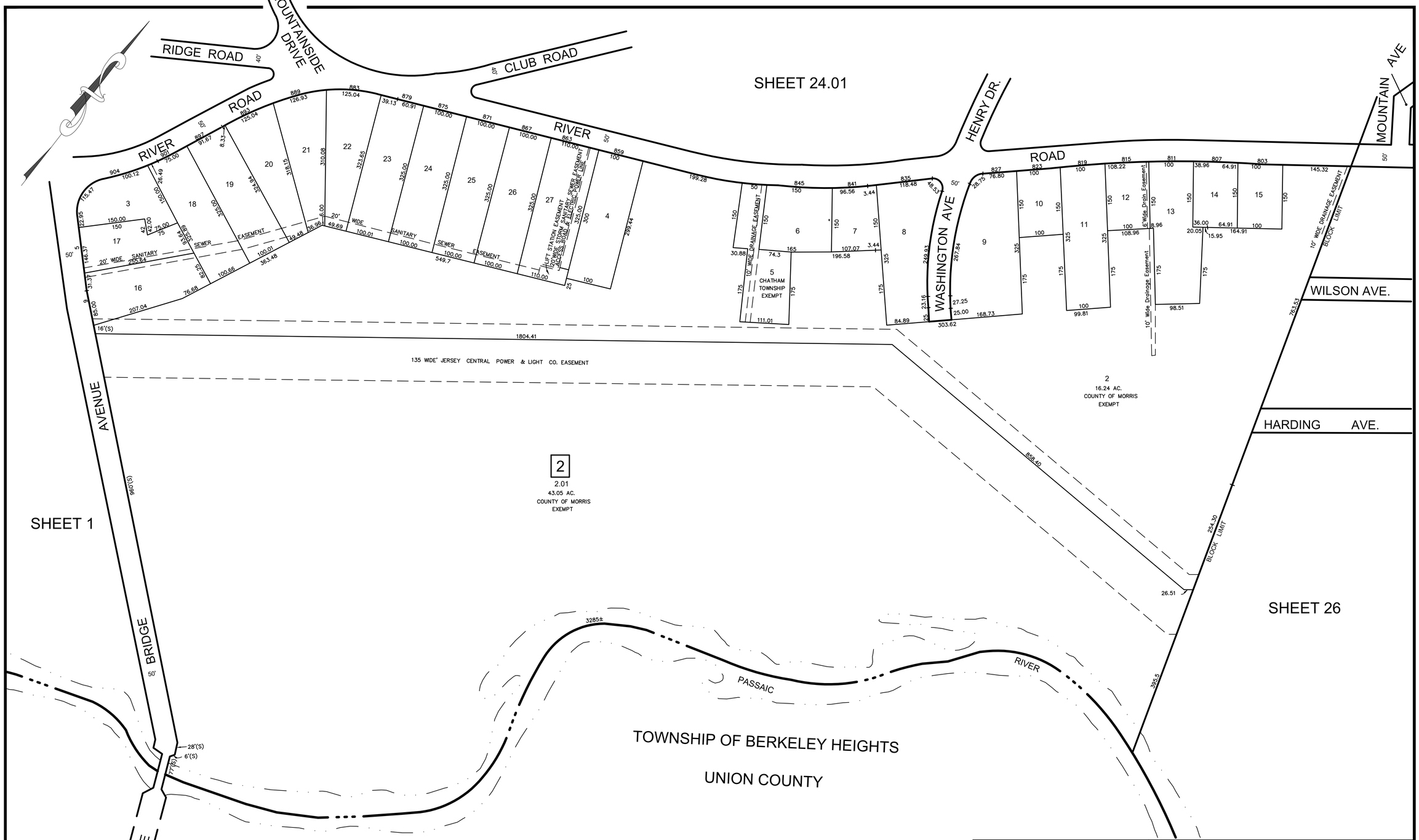

THIS MAP IS A DIGITIZED COPY OF THE TAX MAP PREPARED BY ROBERT C. KIRKPATRICK JR. DATED 10/01/1975. THE ORIGINAL APPROVED MAP IS ON FILE IN THE ASSESSORS OFFICE.

	REVISIONS	
DATE	NAME	LIC. NO.
1/1/2025	WILLIAM DIBARTOLO	43312

	REVISIONS	
DATE	NAME	LIC. NO.
1/1/1981	ROBERT KIRKPATRICK	11359
10/15/1985	ROBERT KIRKPATRICK	11359
1/22/1988	ROBERT KIRKPATRICK	11359
1/4/1989	ROBERT KIRKPATRICK	11359
1/23/1990	ROBERT KIRKPATRICK	11359
1/4/1999	THOMAS HERITS	23762
9/1/2024	WILLIAM DIBARTOLO	43312

THIS SHEET WAS FORMALLY CERTIFIED ON 12/3/1975, SIGNED BY J.H. DITMARS

TAX MAP

TOWNSHIP OF CHATHAM

MORRIS COUNTY NEW JERSEY

SCALE: 1"=100' 10/01/1975

ROBERT C. KIRKPATRICK JR.
KELLER & KIRKPATRICK
301 GIBRALTAR DRIVE
MORRIS PLAINS, NEW JERSEY 07950

TO SHOW CONDITIONS AS OF JANUARY 1, 2025

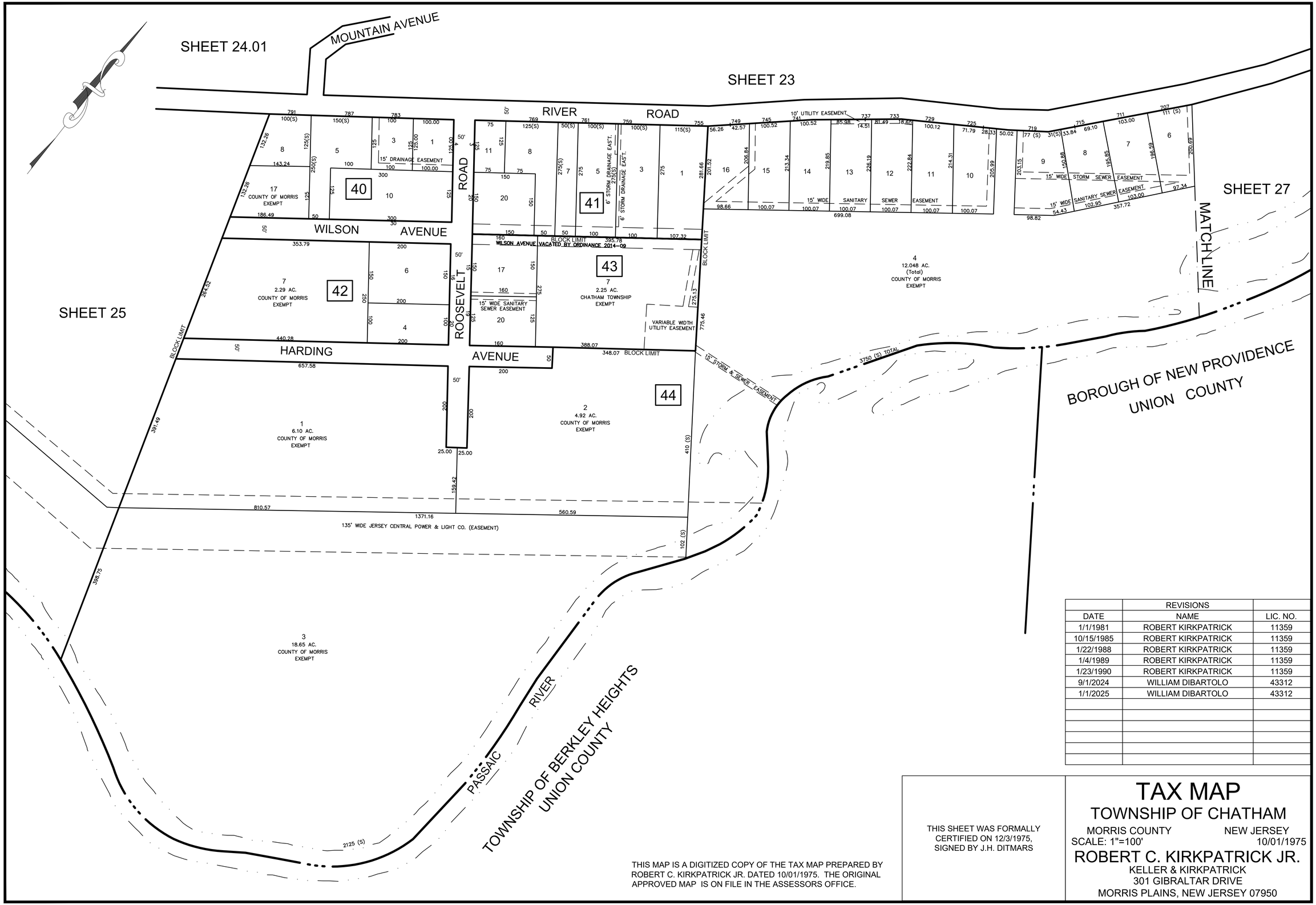

	REVISIONS	
DATE	NAME	LIC. NO.
1/1/1981	ROBERT KIRKPATRICK	11359
10/15/1985	ROBERT KIRKPATRICK	11359
1/22/1988	ROBERT KIRKPATRICK	11359
1/4/1989	ROBERT KIRKPATRICK	11359
1/23/1990	ROBERT KIRKPATRICK	11359
9/1/2024	WILLIAM DIBARTOLO	43312
1/1/2025	WILLIAM DIBARTOLO	43312

THIS SHEET WAS FORMALLY CERTIFIED ON 12/3/1975, SIGNED BY J.H. DITMARS

TAX MAP

TOWNSHIP OF CHATHAM

MORRIS COUNTY NEW JERSEY

SCALE: 1"=100' 10/01/1975

ROBERT C. KIRKPATRICK JR.

KELLER & KIRKPATRICK
301 GIBRALTAR DRIVE
MORRIS PLAINS, NEW JERSEY 07950

THIS MAP IS A DIGITIZED COPY OF THE TAX MAP PREPARED BY ROBERT C. KIRKPATRICK JR. DATED 10/01/1975. THE ORIGINAL APPROVED MAP IS ON FILE IN THE ASSESSORS OFFICE.

TO SHOW CONDITIONS AS OF JANUARY 1, 2025

REVISIONS		
DATE	NAME	LIC. NO.
1/1/1981	ROBERT KIRKPATRICK	11359
10/15/1985	ROBERT KIRKPATRICK	11359
1/22/1988	ROBERT KIRKPATRICK	11359
1/4/1989	ROBERT KIRKPATRICK	11359
1/23/1990	ROBERT KIRKPATRICK	11359
6/2004	CHRIS REHMANN	17119
11/2015	WILLIAM DIBARTOLO	43312
9/1/2024	WILLIAM DIBARTOLO	43312
1/1/2025	WILLIAM DIBARTOLO	43312

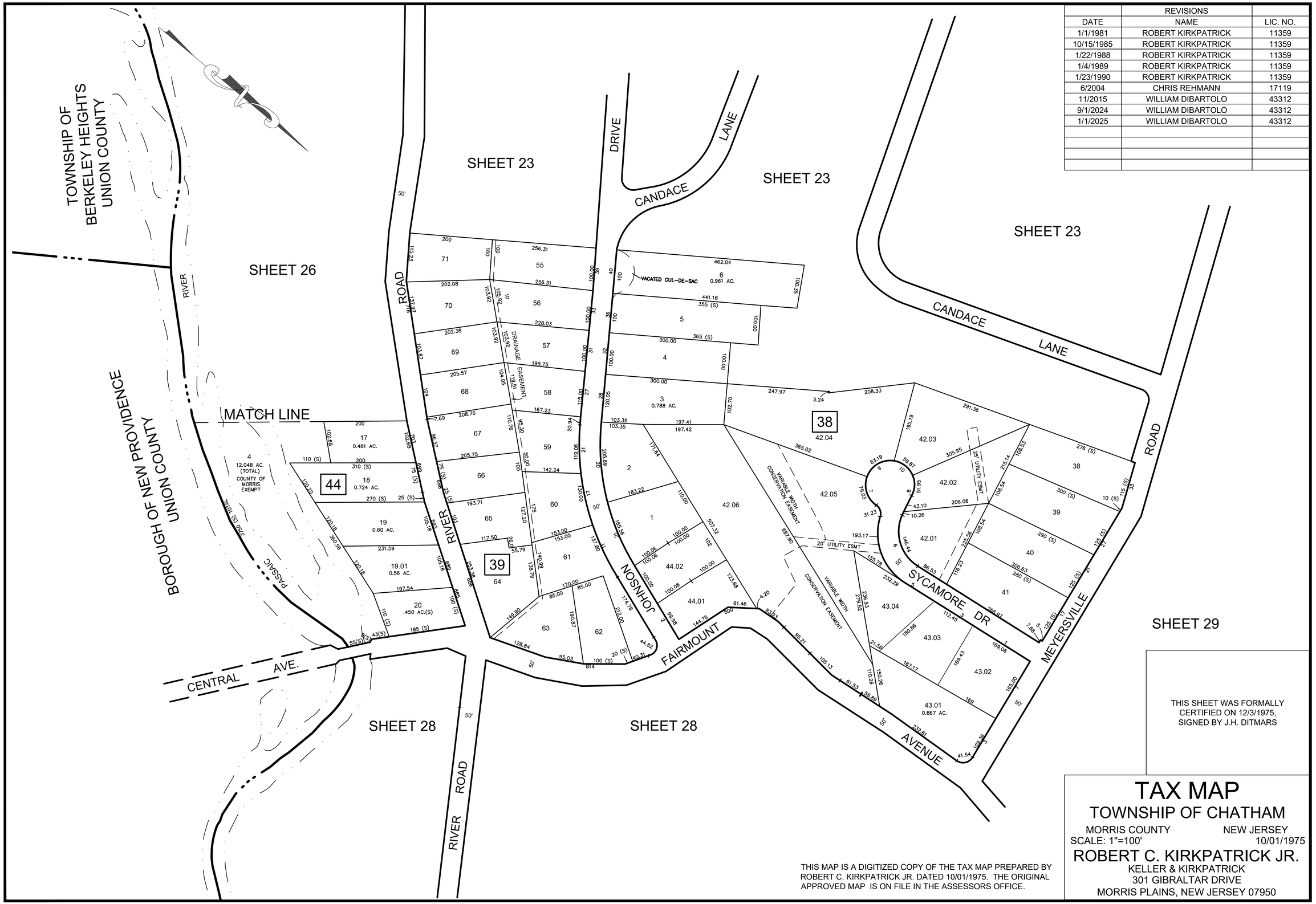

THIS SHEET WAS FORMALLY CERTIFIED ON 12/3/1975, SIGNED BY J.H. DITMARS

TAX MAP

TOWNSHIP OF CHATHAM

MORRIS COUNTY NEW JERSEY

SCALE: 1"=100' 10/01/1975

ROBERT C. KIRKPATRICK JR.
KELLER & KIRKPATRICK
301 GIBRALTAR DRIVE
MORRIS PLAINS, NEW JERSEY 07950

THIS MAP IS A DIGITIZED COPY OF THE TAX MAP PREPARED BY ROBERT C. KIRKPATRICK JR. DATED 10/01/1975. THE ORIGINAL APPROVED MAP IS ON FILE IN THE ASSESSORS OFFICE.

TO SHOW CONDITIONS AS OF JANUARY 1, 2025

REVISIONS		
DATE	NAME	LIC. NO.
1/1/1981	ROBERT KIRKPATRICK	11359
10/15/1985	ROBERT KIRKPATRICK	11359
1/22/1988	ROBERT KIRKPATRICK	11359
1/4/1989	ROBERT KIRKPATRICK	11359
1/23/1990	ROBERT KIRKPATRICK	11359
9/1/2024	WILLIAM DIBARTOLO	43312
1/1/2025	WILLIAM DIBARTOLO	43312

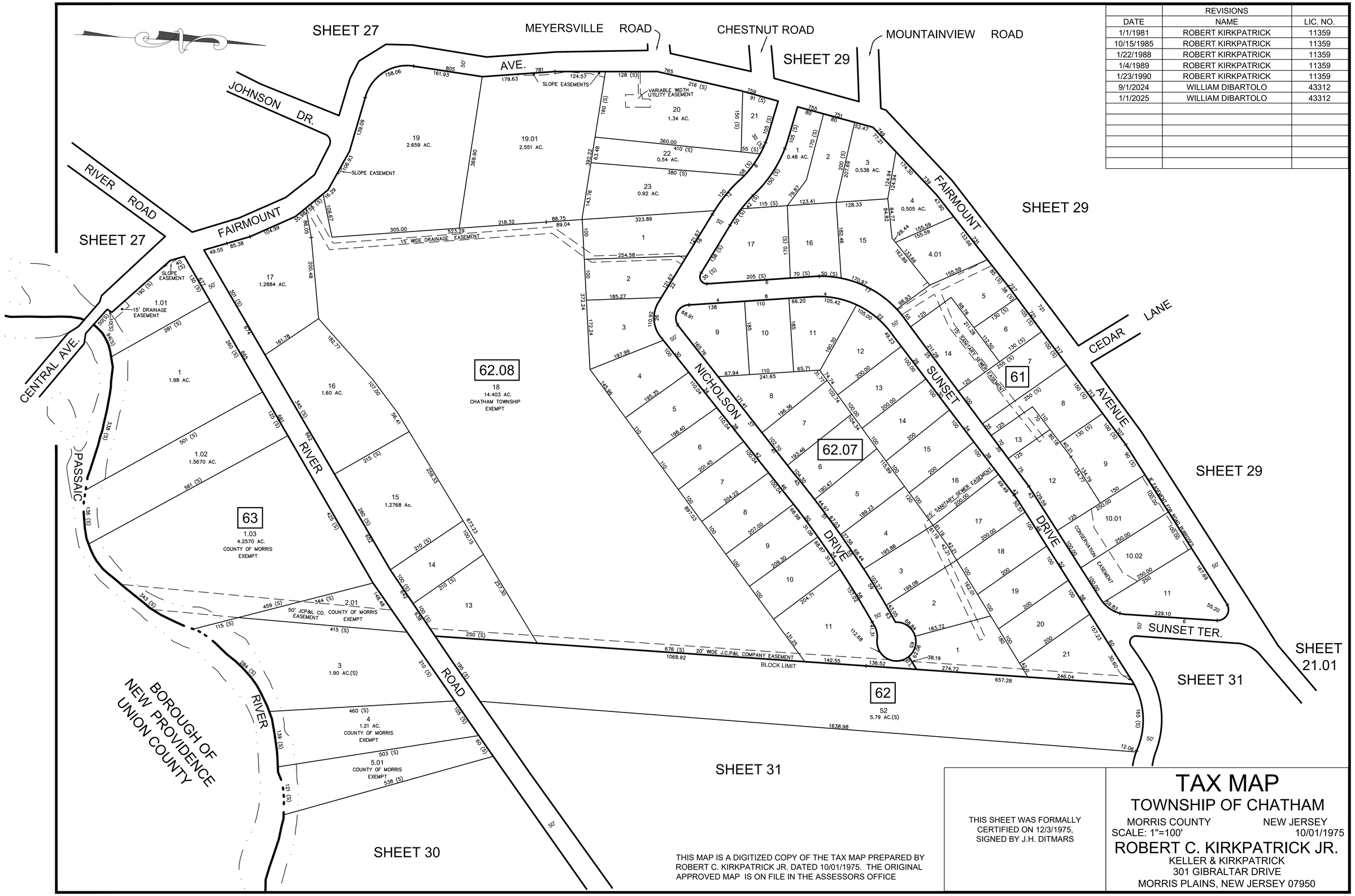

THIS MAP IS A DIGITIZED COPY OF THE TAX MAP PREPARED BY ROBERT C. KIRKPATRICK JR. DATED 10/01/1975. THE ORIGINAL APPROVED MAP IS ON FILE IN THE ASSESSORS OFFICE

THIS SHEET WAS FORMALLY CERTIFIED ON 12/3/1975, SIGNED BY J.H. DITMARS

TAX MAP

TOWNSHIP OF CHATHAM

MORRIS COUNTY — NEW JERSEY

SCALE: 1"=100' — 10/01/1975

ROBERT C. KIRKPATRICK JR.

KELLER & KIRKPATRICK
301 GIBRALTAR DRIVE
MORRIS PLAINS, NEW JERSEY 07950

TO SHOW CONDITIONS AS OF JANUARY 1, 2025

REVISIONS		
DATE	NAME	LIC. NO.
9/1/2024	WILLIAM DIBARTOLO	43312
1/1/2025	WILLIAM DIBARTOLO	43312

REVISIONS		
DATE	NAME	LIC. NO.
1/1/1981	ROBERT KIRKPATRICK	11359
10/15/1985	ROBERT KIRKPATRICK	11359
1/22/1988	ROBERT KIRKPATRICK	11359
1/4/1989	ROBERT KIRKPATRICK	11359
1/23/1990	ROBERT KIRKPATRICK	11359
6/2004	CHRIS REHMANN	17119
11/2015	WILLIAM DIBARTOLO	43312

THIS SHEET WAS FORMALLY CERTIFIED ON 12/3/1975, SIGNED BY J.H. DITMARS

TAX MAP

TOWNSHIP OF CHATHAM

MORRIS COUNTY — NEW JERSEY

SCALE: 1"=100' — 10/01/1975

ROBERT C. KIRKPATRICK JR.
KELLER & KIRKPATRICK
301 GIBRALTAR DRIVE
MORRIS PLAINS, NEW JERSEY 07950

THIS MAP IS A DIGITIZED COPY OF THE TAX MAP PREPARED BY ROBERT C. KIRKPATRICK JR. DATED 10/01/1975. THE ORIGINAL APPROVED MAP IS ON FILE IN THE ASSESSORS OFFICE.

TO SHOW CONDITIONS AS OF JANUARY 1, 2025

REVISIONS		
DATE	NAME	LIC. NO.
9/1/2024	WILLIAM DIBARTOLO	43312
1/1/2025	WILLIAM DIBARTOLO	43312

REVISIONS		
DATE	NAME	LIC. NO.
1/1/1981	ROBERT KIRKPATRICK	11359
10/15/1985	ROBERT KIRKPATRICK	11359
1/22/1988	ROBERT KIRKPATRICK	11359
1/4/1989	ROBERT KIRKPATRICK	11359
1/23/1990	ROBERT KIRKPATRICK	11359
6/2004	CHRIS REHMANN	17119
6/2007	CHRIS REHMANN	17119

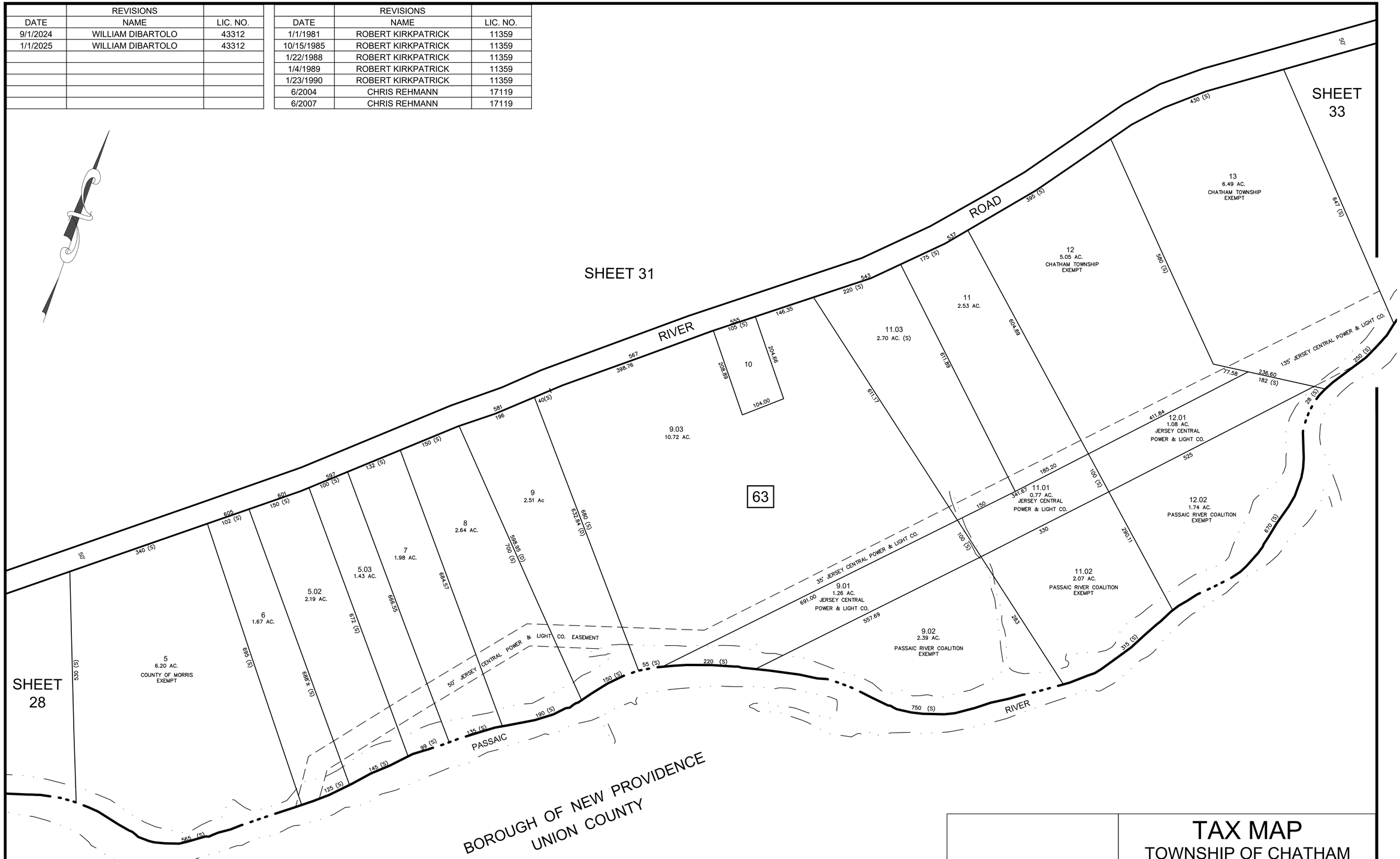

THIS MAP IS A DIGITIZED COPY OF THE TAX MAP PREPARED BY ROBERT C. KIRKPATRICK JR. DATED 10/01/1975. THE ORIGINAL APPROVED MAP IS ON FILE IN THE ASSESSORS OFFICE.

THIS SHEET WAS FORMALLY CERTIFIED ON 12/3/1975, SIGNED BY J.H. DITMARS

TAX MAP

TOWNSHIP OF CHATHAM

MORRIS COUNTY NEW JERSEY
SCALE: 1"=100' 10/01/1975

ROBERT C. KIRKPATRICK JR.
KELLER & KIRKPATRICK
301 GIBRALTAR DRIVE
MORRIS PLAINS, NEW JERSEY 07950

TO SHOW CONDITIONS AS OF JANUARY 1, 2025

REVISIONS		
DATE	NAME	LIC. NO.
1/1/2025	WILLIAM DIBARTOLO	43312

REVISIONS		
DATE	NAME	LIC. NO.
1/1/1981	ROBERT KIRKPATRICK	11359
10/15/1985	ROBERT KIRKPATRICK	11359
1/22/1988	ROBERT KIRKPATRICK	11359
1/4/1989	ROBERT KIRKPATRICK	11359
1/23/1990	ROBERT KIRKPATRICK	11359
6/2004	CHRIS REHMANN	17119
9/1/2024	WILLIAM DIBARTOLO	43312

THIS SHEET WAS FORMALLY CERTIFIED ON 12/3/1975, SIGNED BY J.H. DITMARS

THIS MAP IS A DIGITIZED COPY OF THE TAX MAP PREPARED BY ROBERT C. KIRKPATRICK JR. DATED 10/01/1975. THE ORIGINAL APPROVED MAP IS ON FILE IN THE ASSESSORS OFFICE.

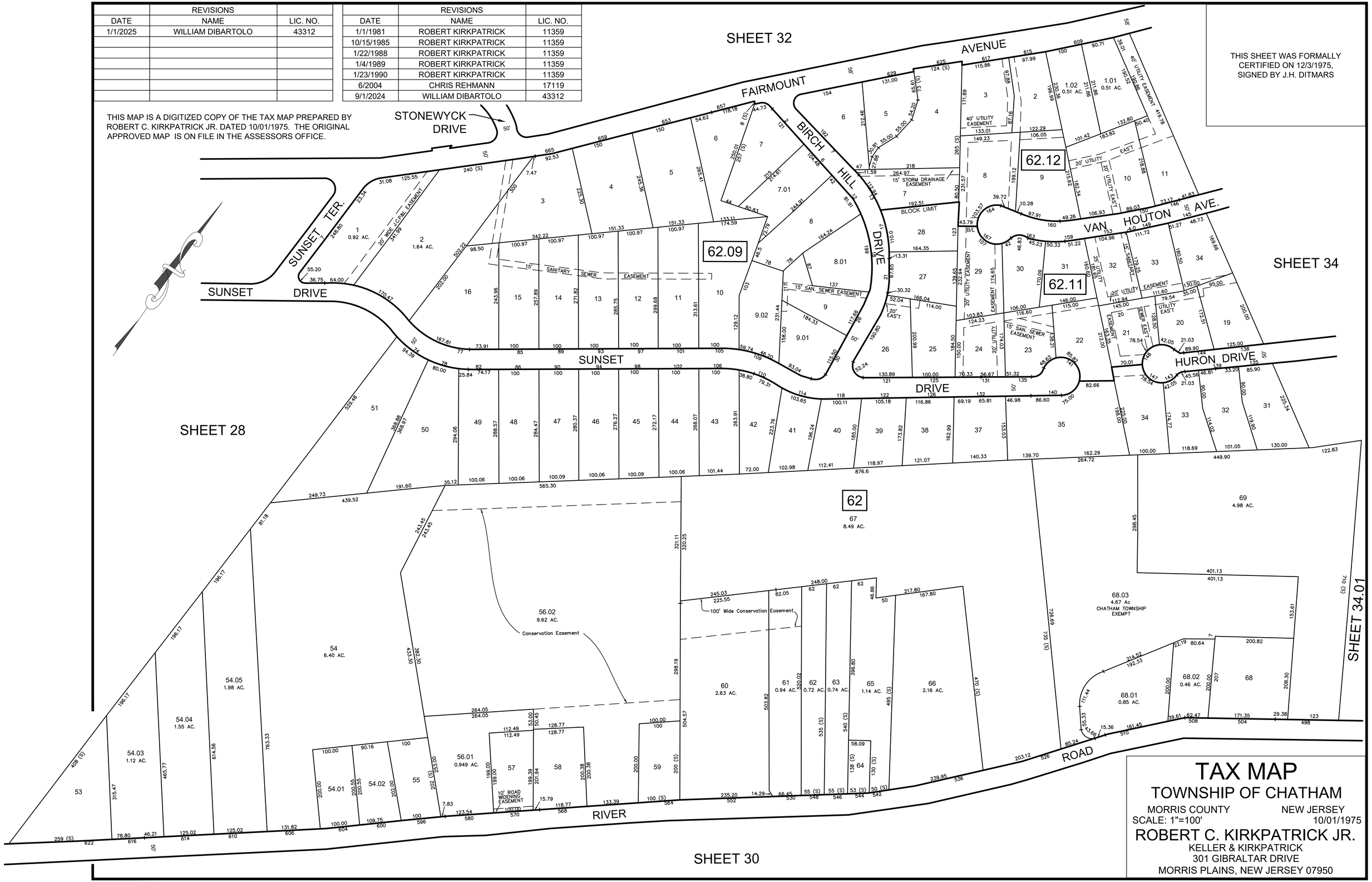

TAX MAP
TOWNSHIP OF CHATHAM

MORRIS COUNTY NEW JERSEY
SCALE: 1"=100' 10/01/1975

ROBERT C. KIRKPATRICK JR.
KELLER & KIRKPATRICK
301 GIBRALTAR DRIVE
MORRIS PLAINS, NEW JERSEY 07950

TO SHOW CONDITIONS AS OF JANUARY 1, 2025

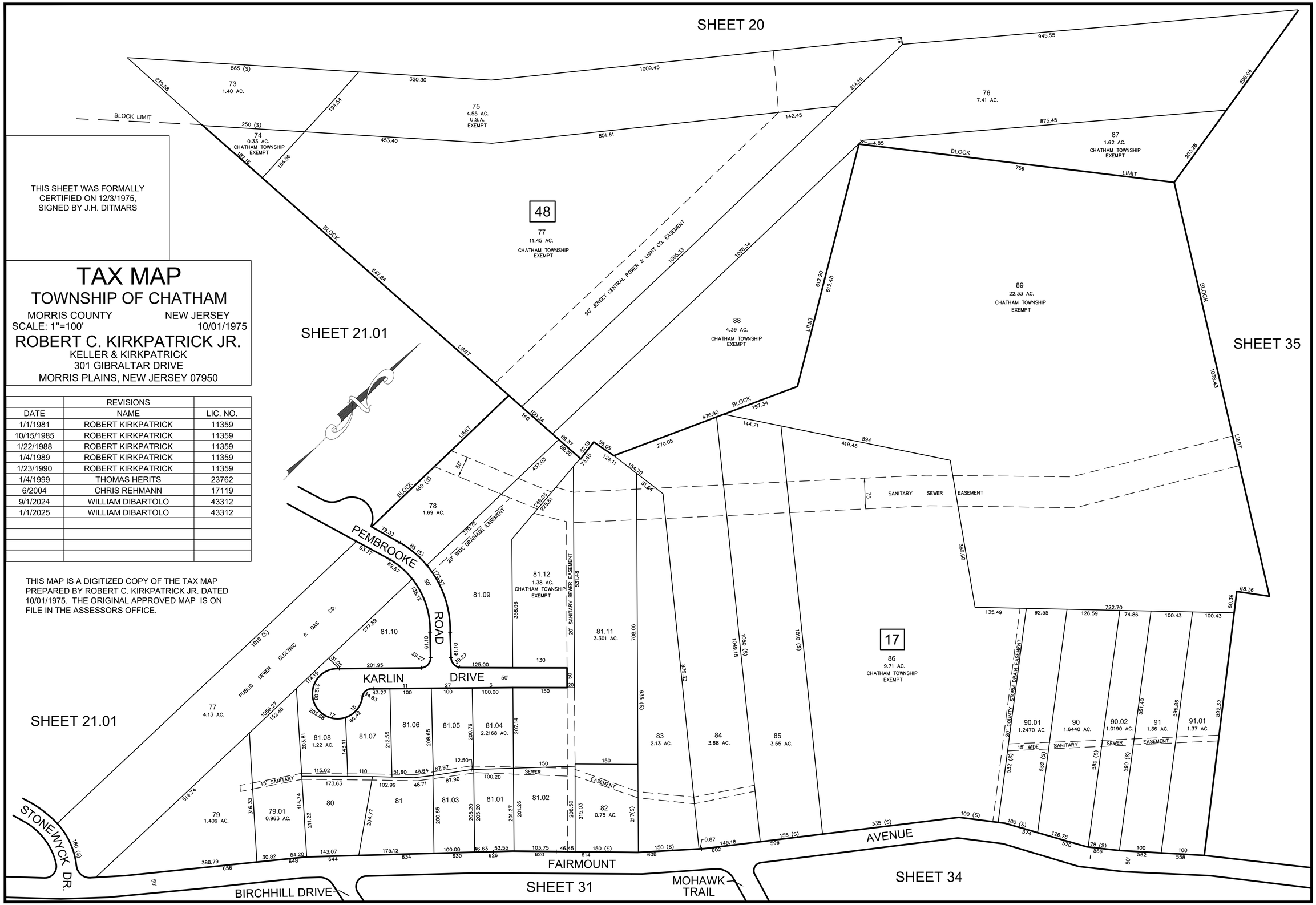

TO SHOW CONDITIONS AS OF JANUARY 1, 2025

REVISIONS		
DATE	NAME	LIC. NO.
1/1/2025	WILLIAM DIBARTOLO	43312

REVISIONS		
DATE	NAME	LIC. NO.
1/1/1981	ROBERT KIRKPATRICK	11359
10/15/1985	ROBERT KIRKPATRICK	11359
1/22/1988	ROBERT KIRKPATRICK	11359
1/4/1989	ROBERT KIRKPATRICK	11359
1/23/1990	ROBERT KIRKPATRICK	11359
6/2004	CHRIS REHMANN	17119
9/1/2024	WILLIAM DIBARTOLO	43312

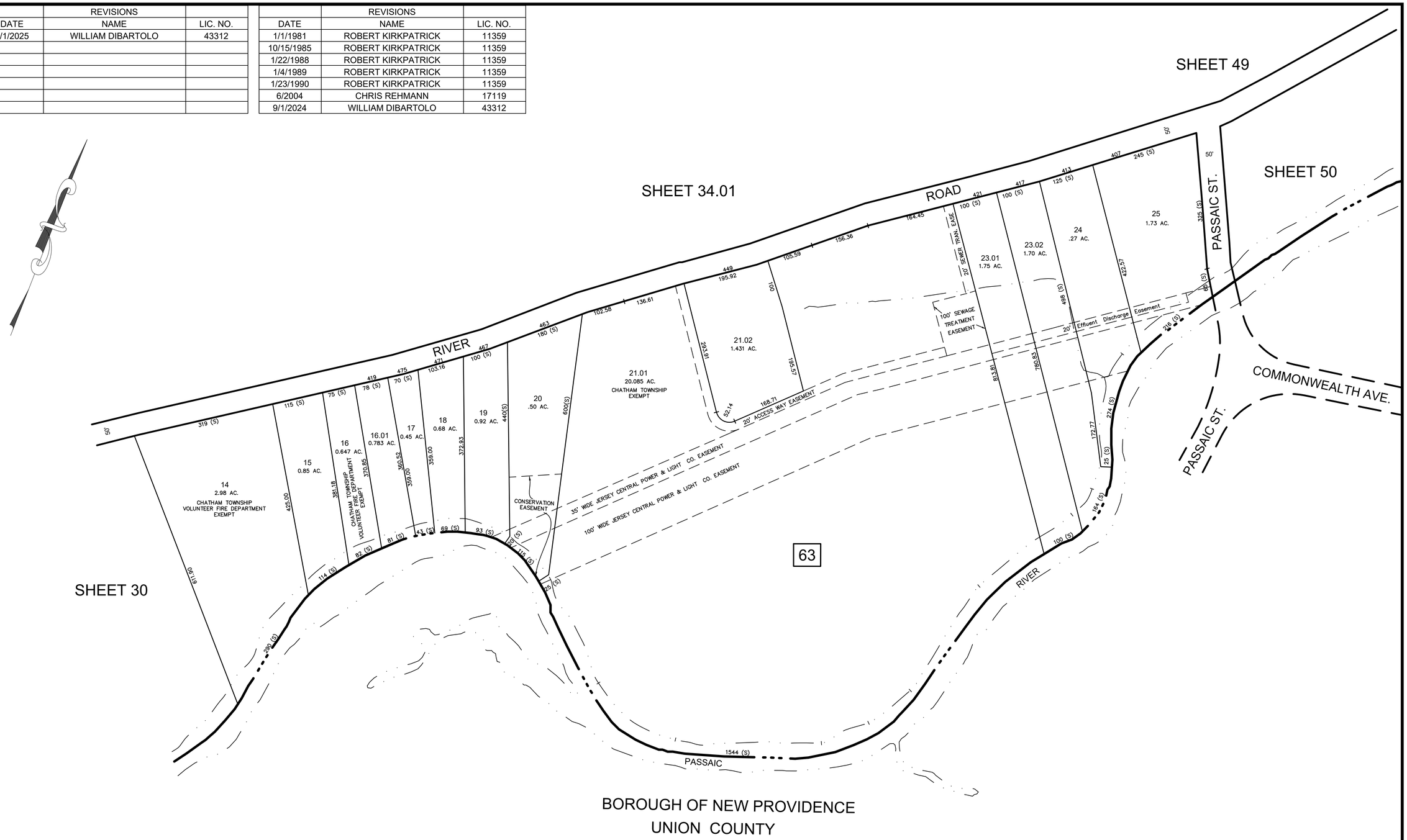

BOROUGH OF NEW PROVIDENCE
UNION COUNTY

U.S.A. DENOTES UNITED STATES OF AMERICA

THIS MAP IS A DIGITIZED COPY OF THE TAX MAP PREPARED BY ROBERT C. KIRKPATRICK JR. DATED 10/01/1975. THE ORIGINAL APPROVED MAP IS ON FILE IN THE ASSESSORS OFFICE.

THIS SHEET WAS FORMALLY CERTIFIED ON 12/3/1975, SIGNED BY J.H. DITMARS

TAX MAP
TOWNSHIP OF CHATHAM

MORRIS COUNTY NEW JERSEY
SCALE: 1"=100' 10/01/1975

ROBERT C. KIRKPATRICK JR.
KELLER & KIRKPATRICK
301 GIBRALTAR DRIVE
MORRIS PLAINS, NEW JERSEY 07950

TO SHOW CONDITIONS AS OF JANUARY 1, 2025

REVISIONS		
DATE	NAME	LIC. NO.

REVISIONS		
DATE	NAME	LIC. NO.

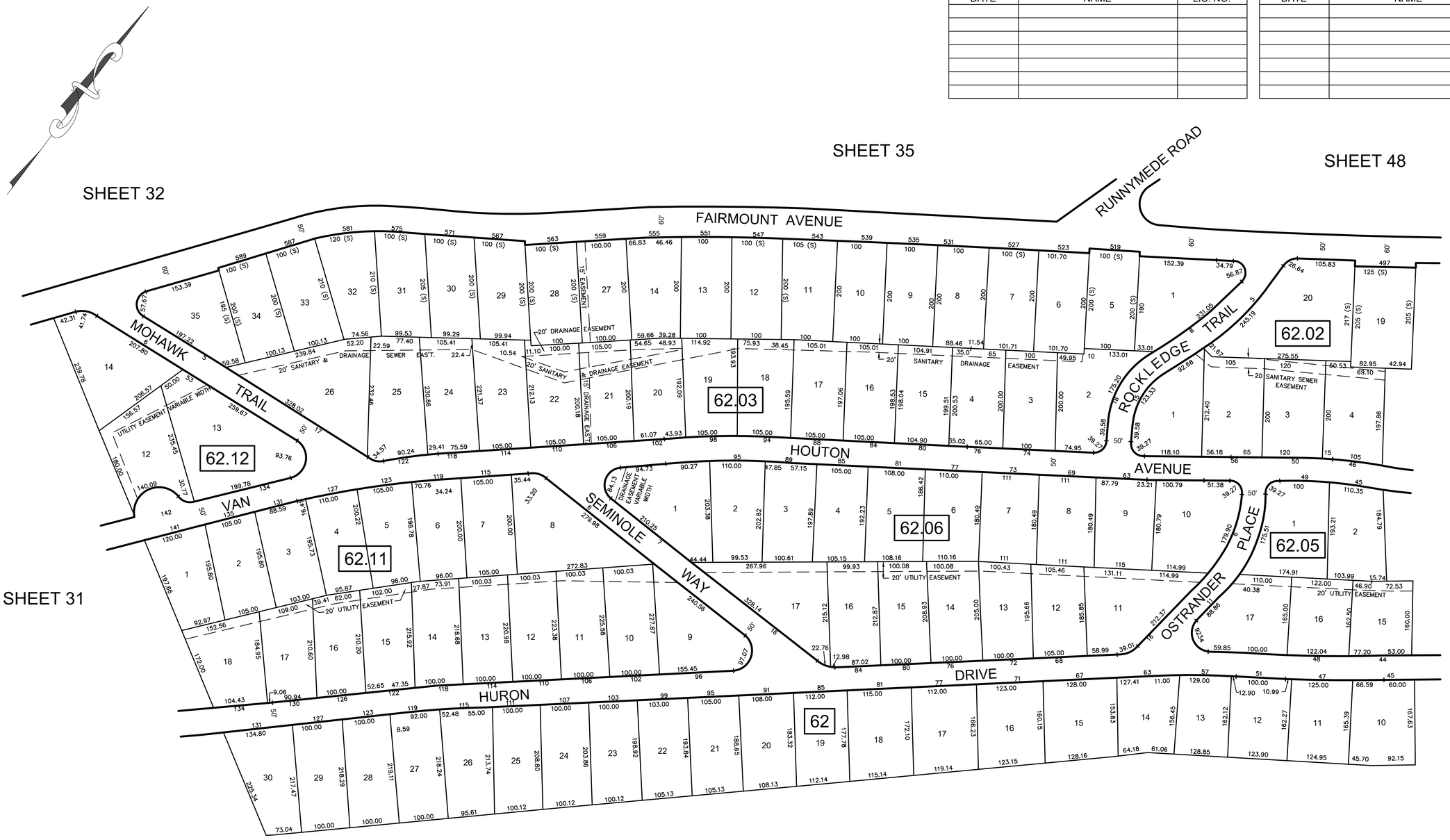

THIS MAP HAS BEEN REDRAWN USING COMPUTER AIDED DRAFTING/DESIGN (CAD/D) BASED ON THE MAP PREPARED BY ROBERT C. KIRKPATRICK JR. DATED 10/01/1975.

TAX MAP

TOWNSHIP OF CHATHAM

MORRIS COUNTY NEW JERSEY

SCALE: 1"=100' 01/01/2025

WILLIAM A. DIBARTOLO JR.

MOTT MACDONALD

412 MOUNT KEMBLE AVENUE

MORRISTOWN, NEW JERSEY 07960

TO SHOW CONDITIONS AS OF JANUARY 1, 2025

	REVISIONS	
DATE	NAME	LIC. NO.

	REVISIONS	
DATE	NAME	LIC. NO.

SHEET 34

SHEET 31

SHEET 49

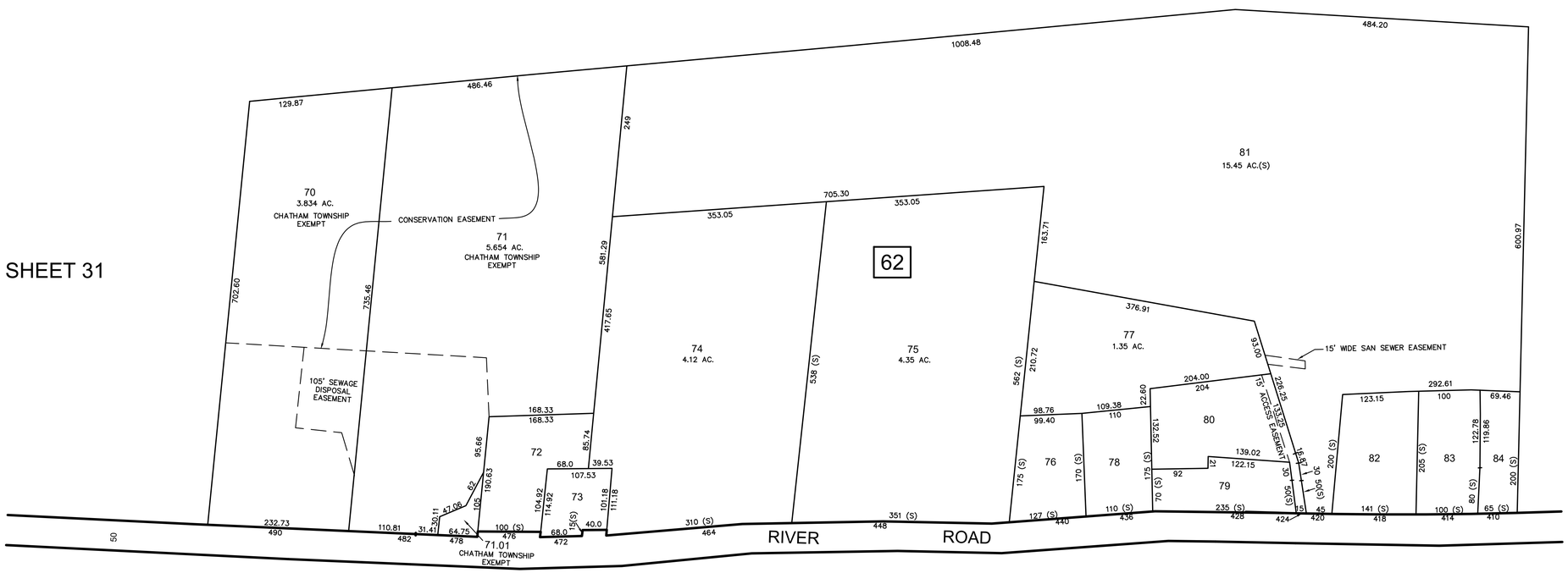

SHEET 33

THIS MAP HAS BEEN REDRAWN USING COMPUTER AIDED DRAFTING/DESIGN (CAD/D) BASED ON THE MAP PREPARED BY ROBERT C. KIRKPATRICK JR. DATED 10/01/1975.

TAX MAP

TOWNSHIP OF CHATHAM

MORRIS COUNTY NEW JERSEY

SCALE: 1"=100' 01/01/2025

WILLIAM A. DIBARTOLO JR.
MOTT MACDONALD
412 MOUNT KEMBLE AVENUE
MORRISTOWN, NEW JERSEY 07960

TO SHOW CONDITIONS AS OF JANUARY 1, 2025

TAX MAP
TOWNSHIP OF CHATHAM

MORRIS COUNTY NEW JERSEY
SCALE: 1"=100' 10/01/1975

ROBERT C. KIRKPATRICK JR.
KELLER & KIRKPATRICK
301 GIBRALTAR DRIVE
MORRIS PLAINS, NEW JERSEY 07950

THIS SHEET WAS FORMALLY CERTIFIED ON 12/3/1975, SIGNED BY J.H. DITMARS

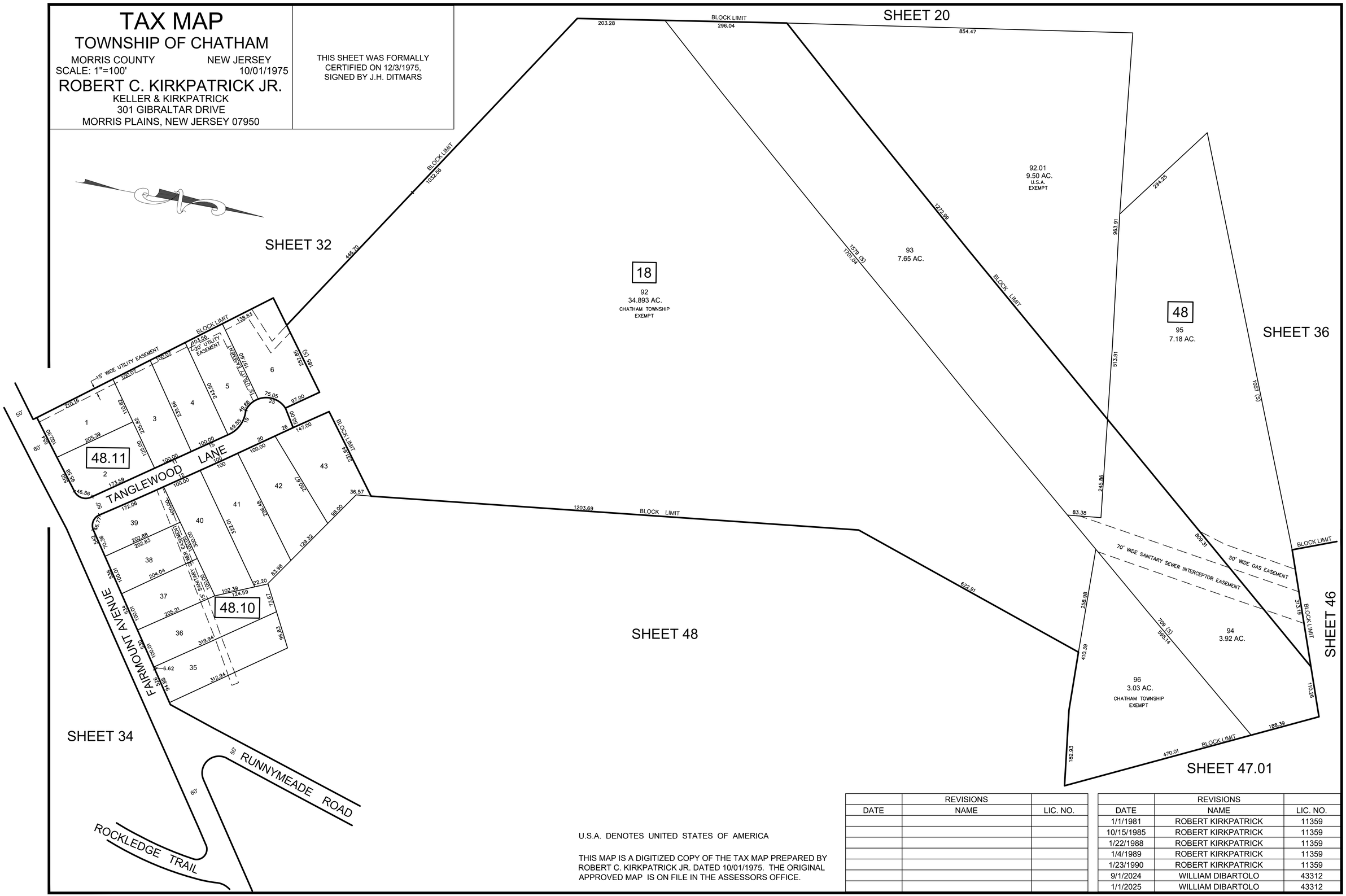

U.S.A. DENOTES UNITED STATES OF AMERICA

THIS MAP IS A DIGITIZED COPY OF THE TAX MAP PREPARED BY ROBERT C. KIRKPATRICK JR. DATED 10/01/1975. THE ORIGINAL APPROVED MAP IS ON FILE IN THE ASSESSORS OFFICE.

	REVISIONS	
DATE	NAME	LIC. NO.

	REVISIONS	
DATE	NAME	LIC. NO.
1/1/1981	ROBERT KIRKPATRICK	11359
10/15/1985	ROBERT KIRKPATRICK	11359
1/22/1988	ROBERT KIRKPATRICK	11359
1/4/1989	ROBERT KIRKPATRICK	11359
1/23/1990	ROBERT KIRKPATRICK	11359
9/1/2024	WILLIAM DIBARTOLO	43312
1/1/2025	WILLIAM DIBARTOLO	43312

TO SHOW CONDITIONS AS OF JANUARY 1, 2025

REVISIONS		
DATE	NAME	LIC. NO.
1/1/1981	ROBERT KIRKPATRICK	11359
10/15/1985	ROBERT KIRKPATRICK	11359
1/22/1988	ROBERT KIRKPATRICK	11359
1/4/1989	ROBERT KIRKPATRICK	11359
1/23/1990	ROBERT KIRKPATRICK	11359
1/1/2025	WILLIAM DIBARTOLO	43312

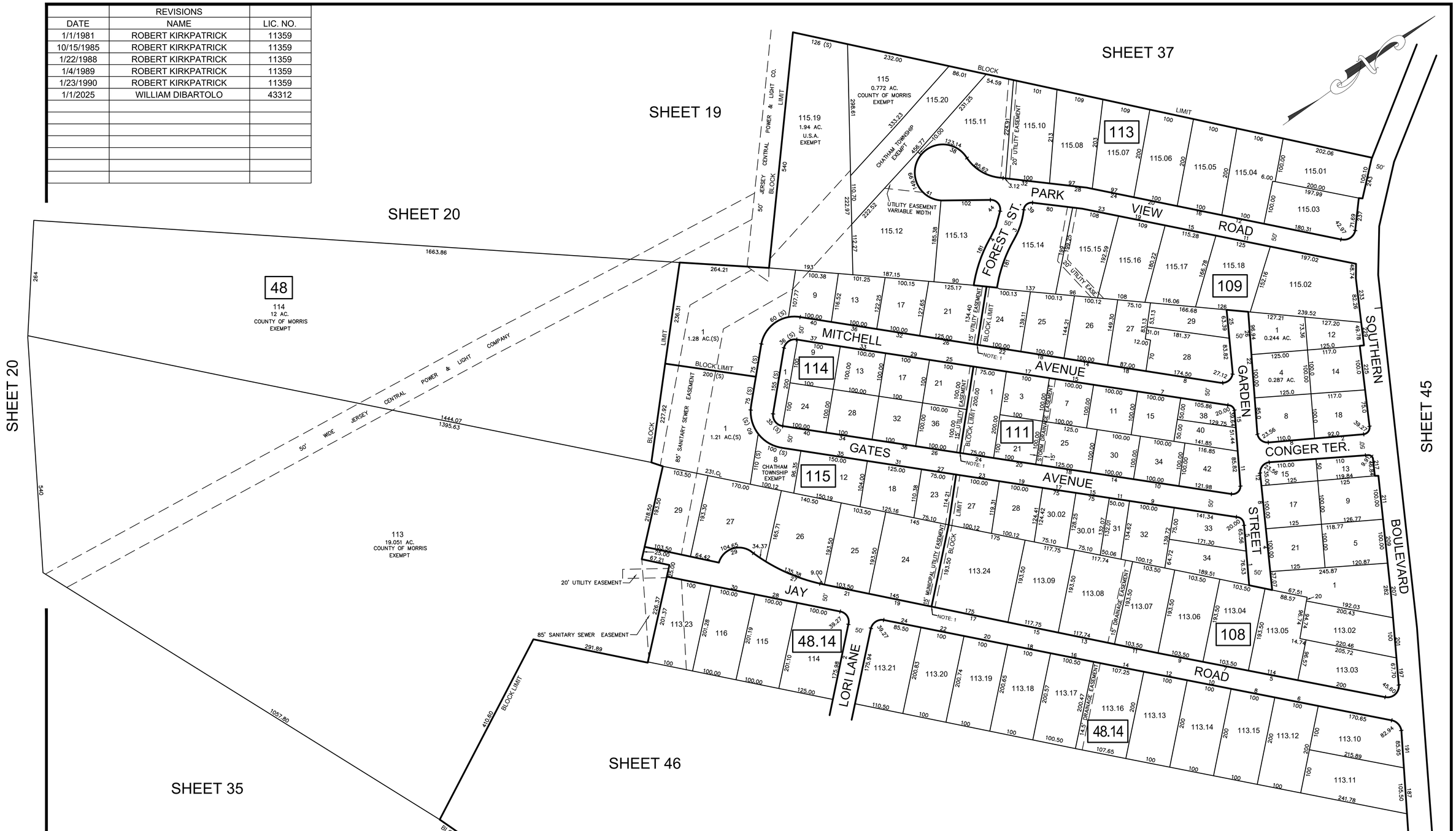

U.S.A. DENOTES UNITED STATES OF AMERICA

THIS MAP IS A DIGITIZED COPY OF THE TAX MAP PREPARED BY ROBERT C. KIRKPATRICK JR. DATED 10/01/1975. THE ORIGINAL APPROVED MAP IS ON FILE IN THE ASSESSORS OFFICE.

NOTE:
1. FOREST STREET WAS VACATED PER MUNICIPAL ORDINANCE 36-72 WITH A RESERVTION OF A 15' MUNICIPAL UTILITY EASEMENT.

THIS SHEET WAS FORMALLY CERTIFIED ON 12/3/1975, SIGNED BY J.H. DITMARS

TAX MAP
TOWNSHIP OF CHATHAM

MORRIS COUNTY NEW JERSEY
SCALE: 1"=100' 10/01/1975

ROBERT C. KIRKPATRICK JR.
KELLER & KIRKPATRICK
301 GIBRALTAR DRIVE
MORRIS PLAINS, NEW JERSEY 07950

TO SHOW CONDITIONS AS OF JANUARY 1, 2025

THIS MAP IS A DIGITIZED COPY OF THE TAX MAP PREPARED BY ROBERT C. KIRKPATRICK JR. DATED 10/01/1975. THE ORIGINAL APPROVED MAP IS ON FILE IN THE ASSESSORS OFFICE.

TAX MAP
TOWNSHIP OF CHATHAM

MORRIS COUNTY — NEW JERSEY
SCALE: 1"=100' — 10/01/1975

ROBERT C. KIRKPATRICK JR.
KELLER & KIRKPATRICK
301 GIBRALTAR DRIVE
MORRIS PLAINS, NEW JERSEY 07950

THIS SHEET WAS FORMALLY CERTIFIED ON 12/3/1975, SIGNED BY J.H. DITMARS

U.S.A. DENOTES UNITED STATES OF AMERICA

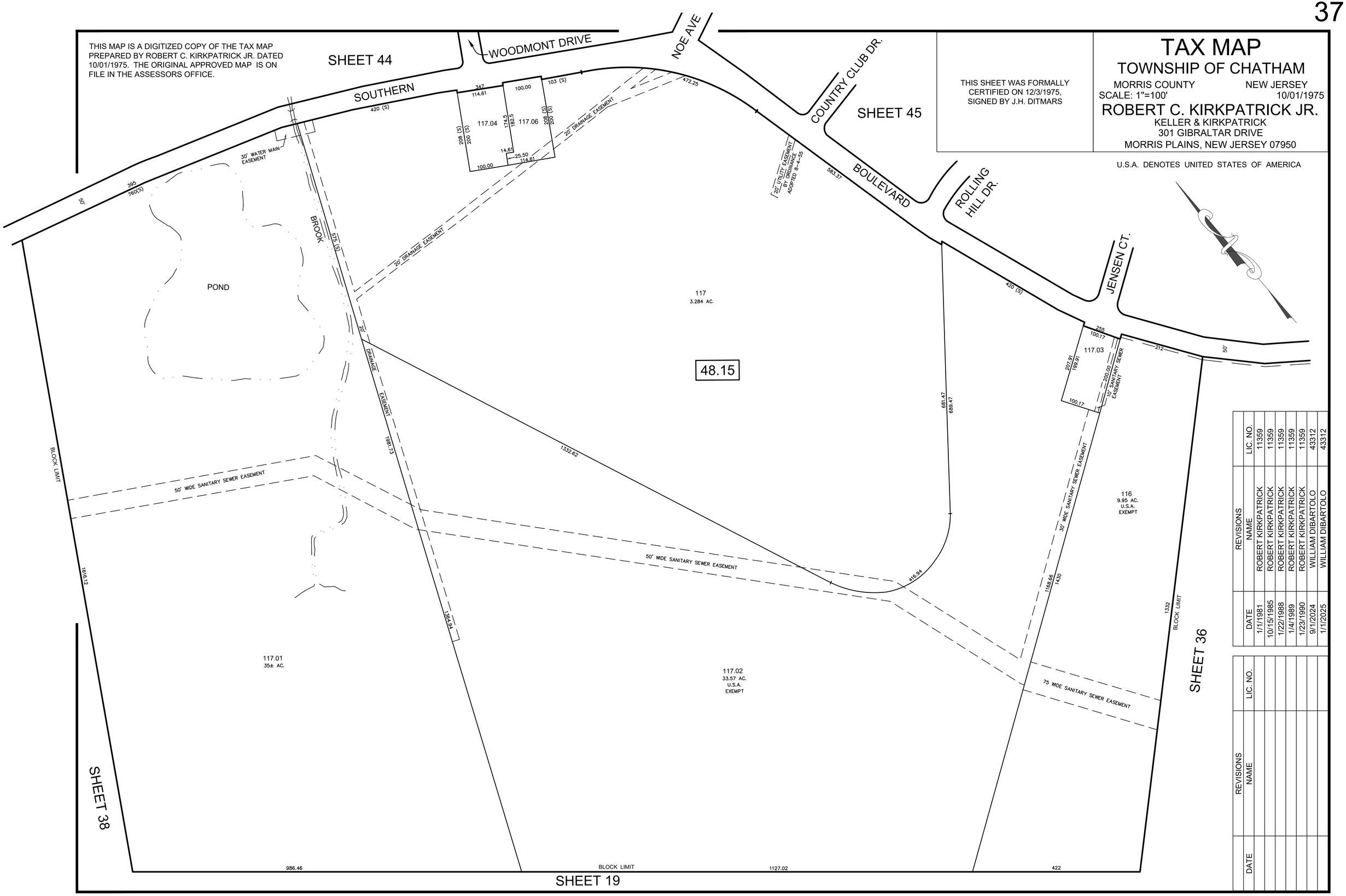

REVISIONS		
DATE	NAME	LIC. NO.
1/1/1981	ROBERT KIRKPATRICK	11359
10/15/1985	ROBERT KIRKPATRICK	11359
1/22/1988	ROBERT KIRKPATRICK	11359
1/4/1989	ROBERT KIRKPATRICK	11359
1/23/1990	ROBERT KIRKPATRICK	11359
9/1/2024	WILLIAM DIBARTOLO	43312
1/1/2025	WILLIAM DIBARTOLO	43312

REVISIONS		
DATE	NAME	LIC. NO.

TO SHOW CONDITIONS AS OF JANUARY 1, 2025

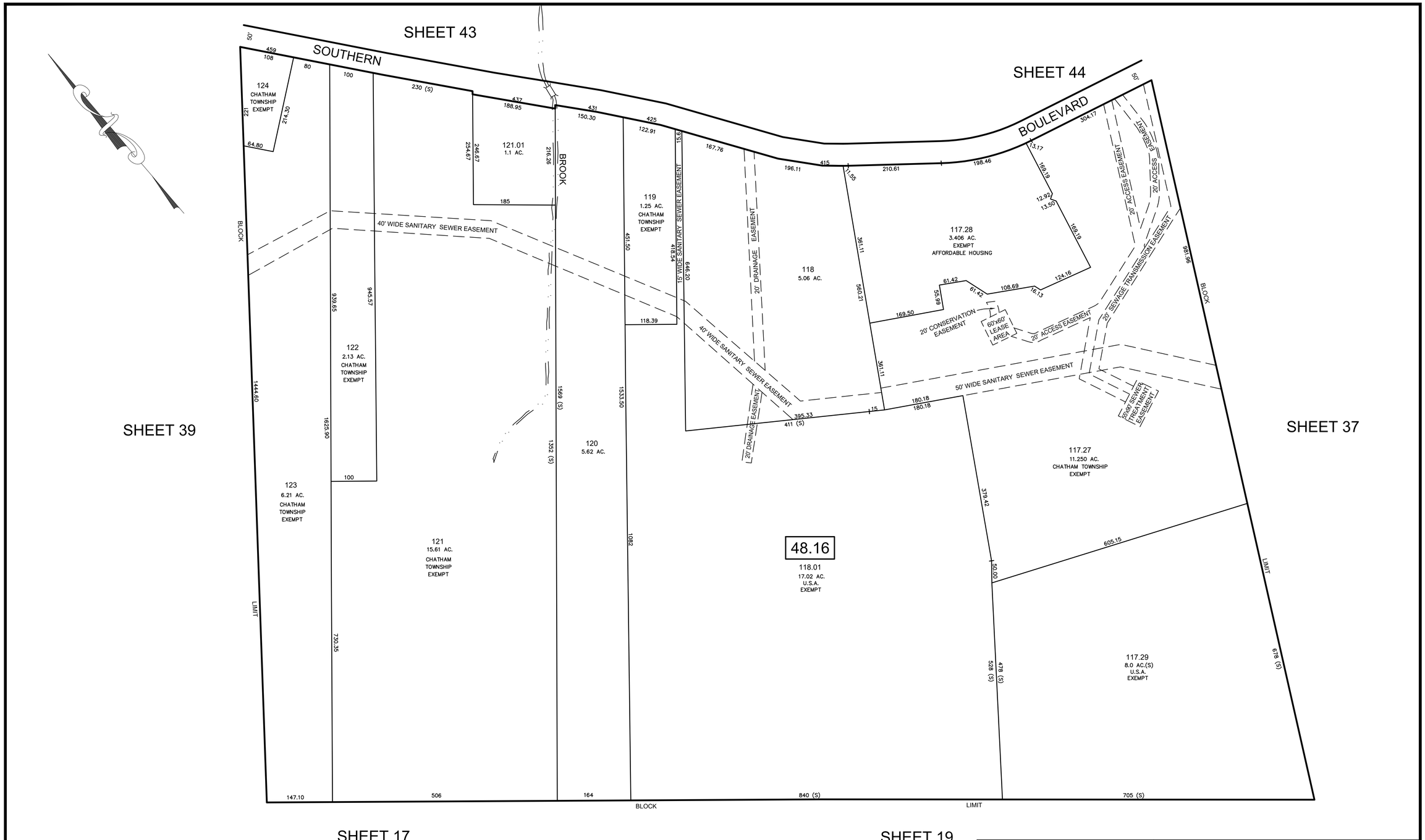

	REVISIONS	
DATE	NAME	LIC. NO.
1/1/2025	WILLIAM DIBARTOLO	43312

	REVISIONS	
DATE	NAME	LIC. NO.
1/1/1981	ROBERT KIRKPATRICK	11359
10/15/1985	ROBERT KIRKPATRICK	11359
1/22/1988	ROBERT KIRKPATRICK	11359
1/4/1989	ROBERT KIRKPATRICK	11359
1/23/1990	ROBERT KIRKPATRICK	11359
6/2004	CHRIS REHMANN	17119
9/1/2024	WILLIAM DIBARTOLO	43312

U.S.A. DENOTES UNITED STATES OF AMERICA

THIS MAP IS A DIGITIZED COPY OF THE TAX MAP PREPARED BY ROBERT C. KIRKPATRICK JR. DATED 10/01/1975. THE ORIGINAL APPROVED MAP IS ON FILE IN THE ASSESSORS OFFICE.

THIS SHEET WAS FORMALLY CERTIFIED ON 12/3/1975, SIGNED BY J.H. DITMARS

TAX MAP
TOWNSHIP OF CHATHAM

MORRIS COUNTY NEW JERSEY
SCALE: 1"=100' 10/01/1975

ROBERT C. KIRKPATRICK JR.
KELLER & KIRKPATRICK
301 GIBRALTAR DRIVE
MORRIS PLAINS, NEW JERSEY 07950

TO SHOW CONDITIONS AS OF JANUARY 1, 2025

REVISIONS		
DATE	NAME	LIC. NO.
1/1/2025	WILLIAM DIBARTOLO	43312

REVISIONS		
DATE	NAME	LIC. NO.
1/1/1981	ROBERT KIRKPATRICK	11359
10/15/1985	ROBERT KIRKPATRICK	11359
1/22/1988	ROBERT KIRKPATRICK	11359
1/4/1989	ROBERT KIRKPATRICK	11359
1/23/1990	ROBERT KIRKPATRICK	11359
6/2004	CHRIS REHMANN	17119
9/1/2024	WILLIAM DIBARTOLO	43312

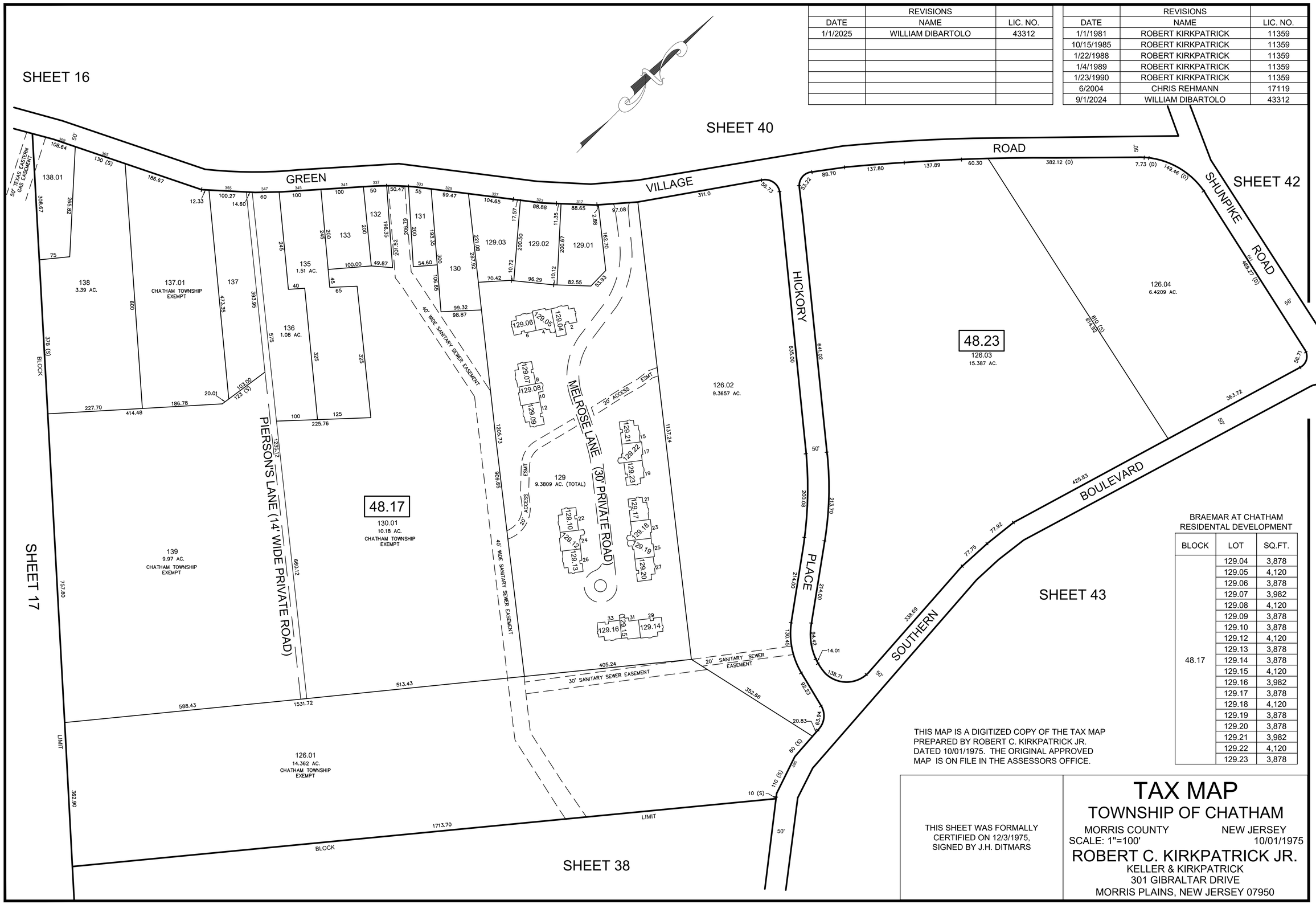

BRAEMAR AT CHATHAM
RESIDENTAL DEVELOPMENT

BLOCK	LOT	SQ.FT.
48.17	129.04	3,878
	129.05	4,120
	129.06	3,878
	129.07	3,982
	129.08	4,120
	129.09	3,878
	129.10	3,878
	129.12	4,120
	129.13	3,878
	129.14	3,878
	129.15	4,120
	129.16	3,982
	129.17	3,878
	129.18	4,120
	129.19	3,878
	129.20	3,878
	129.21	3,982
	129.22	4,120
	129.23	3,878

THIS MAP IS A DIGITIZED COPY OF THE TAX MAP PREPARED BY ROBERT C. KIRKPATRICK JR. DATED 10/01/1975. THE ORIGINAL APPROVED MAP IS ON FILE IN THE ASSESSORS OFFICE.

THIS SHEET WAS FORMALLY CERTIFIED ON 12/3/1975, SIGNED BY J.H. DITMARS

TAX MAP
TOWNSHIP OF CHATHAM

MORRIS COUNTY NEW JERSEY
SCALE: 1"=100' 10/01/1975

ROBERT C. KIRKPATRICK JR.
KELLER & KIRKPATRICK
301 GIBRALTAR DRIVE
MORRIS PLAINS, NEW JERSEY 07950

TO SHOW CONDITIONS AS OF JANUARY 1, 2025

TAX MAP
TOWNSHIP OF CHATHAM

MORRIS COUNTY NEW JERSEY
SCALE: 1"=100' 10/01/1975

ROBERT C. KIRKPATRICK JR.
KELLER & KIRKPATRICK
301 GIBRALTAR DRIVE
MORRIS PLAINS, NEW JERSEY 07950

THIS SHEET WAS FORMALLY CERTIFIED ON 12/3/1975, SIGNED BY J.H. DITMARS

THIS MAP IS A DIGITIZED COPY OF THE TAX MAP PREPARED BY ROBERT C. KIRKPATRICK JR. DATED 10/01/1975. THE ORIGINAL APPROVED MAP IS ON FILE IN THE ASSESSORS OFFICE.

U.S.A. DENOTES UNITED STATES OF AMERICA

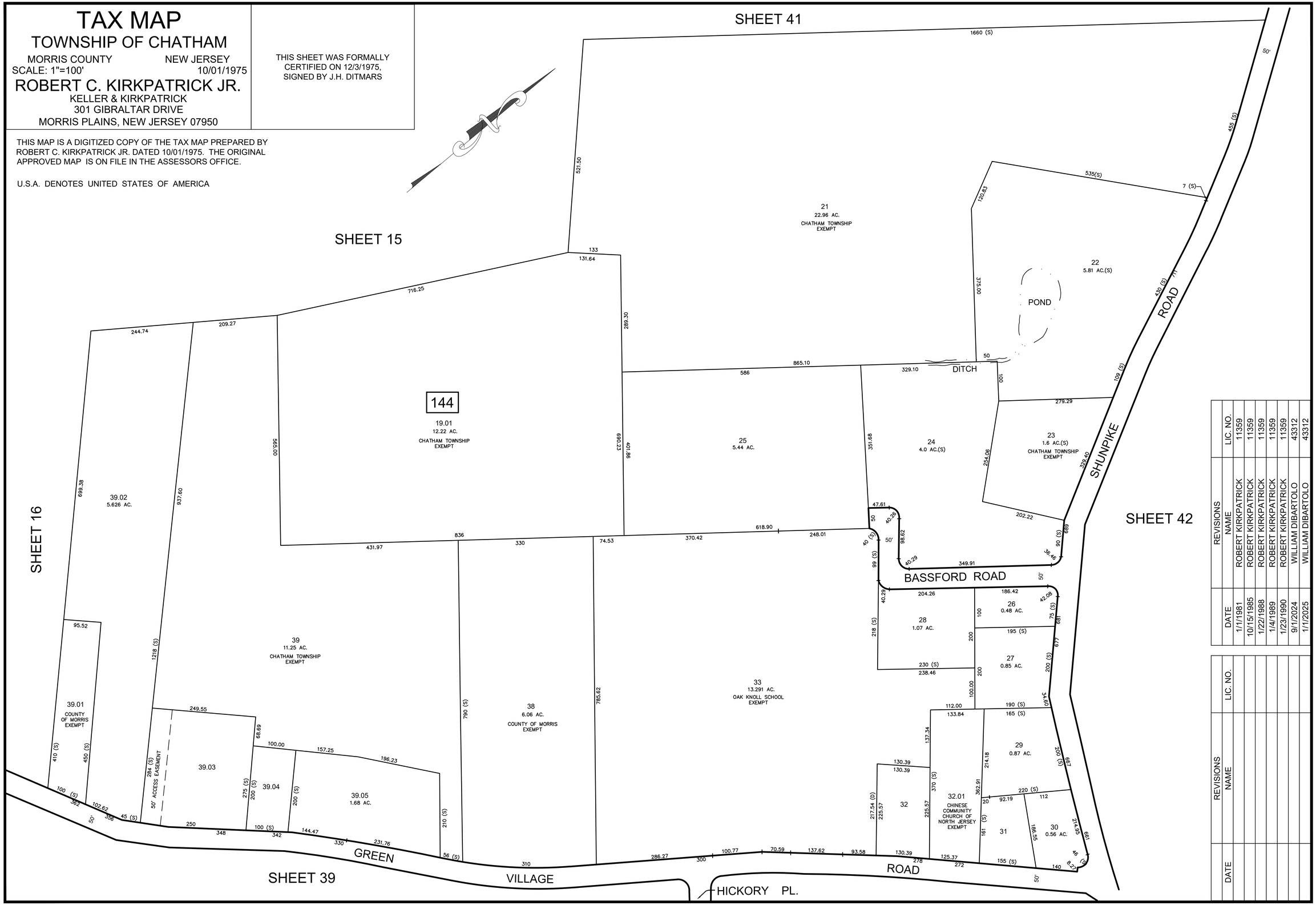

REVISIONS		
DATE	NAME	LIC. NO.
1/1/1981	ROBERT KIRKPATRICK	11359
10/15/1985	ROBERT KIRKPATRICK	11359
1/22/1988	ROBERT KIRKPATRICK	11359
1/4/1989	ROBERT KIRKPATRICK	11359
1/23/1990	ROBERT KIRKPATRICK	11359
9/1/2024	WILLIAM DIBARTOLO	43312
1/1/2025	WILLIAM DIBARTOLO	43312

REVISIONS		
DATE	NAME	LIC. NO.

TO SHOW CONDITIONS AS OF JANUARY 1, 2025

REVISIONS		
DATE	NAME	LIC. NO.

REVISIONS		
DATE	NAME	LIC. NO.
1/1/1981	ROBERT KIRKPATRICK	11359
10/15/1985	ROBERT KIRKPATRICK	11359
1/22/1988	ROBERT KIRKPATRICK	11359
1/4/1989	ROBERT KIRKPATRICK	11359
1/23/1990	ROBERT KIRKPATRICK	11359
9/1/2024	WILLIAM DIBARTOLO	43312
1/1/2025	WILLIAM DIBARTOLO	43312

THIS MAP IS A DIGITIZED COPY OF THE TAX MAP PREPARED BY ROBERT C. KIRKPATRICK JR. DATED 10/01/1975. THE ORIGINAL APPROVED MAP IS ON FILE IN THE ASSESSORS OFFICE.

THIS SHEET WAS FORMALLY CERTIFIED ON 12/3/1975, SIGNED BY J.H. DITMARS

TAX MAP

TOWNSHIP OF CHATHAM

MORRIS COUNTY NEW JERSEY

SCALE: 1"=100' 10/01/1975

ROBERT C. KIRKPATRICK JR.
KELLER & KIRKPATRICK
301 GIBRALTAR DRIVE
MORRIS PLAINS, NEW JERSEY 07950

TO SHOW CONDITIONS AS OF JANUARY 1, 2025

VALLEY ESTATE AT CHATHAM

BLOCK	LOT	SQ.FT.
135	19.01	4,556
	19.02	3,743
	19.03	3,846
	19.04	3,830
	19.05	3,830
	19.06	3,743
	19.07	3,267
	19.08	3,743
	19.09	3,830
	19.10	3,267
	19.11	3,743
	19.12	3,846
	19.13	3,743
	19.14	3,267

VALLEY ESTATE AT CHATHAM

BLOCK	LOT	SQ.FT.
135	19.15	3,830
	19.16	3,267
	19.17	3,846
	19.18	3,267
	19.19	4,556
	19.20	3,596
	19.21	3,743
	19.22	3,321
	19.23	3,743
	19.24	3,830
	19.25	4,556
	19.26	3,846
	19.27	3,743
	19.28	3,830

VALLEY ESTATE AT CHATHAM

BLOCK	LOT	SQ.FT.
135	19.29	3,830
	19.30	3,743
	19.31	3,743
	19.32	3,267
	19.33	4,556
	19.34	3,316
	19.35	3,316
	19.36	4,556
	19.37	4,556
	19.38	3,743
	19.39	3,846
	19.40	3,830
	19.41	3,830
	19.42	3,743

VALLEY ESTATE AT CHATHAM

BLOCK	LOT	SQ.FT.
135	19.43	3,568
	19.44	3,830
	19.45	3,830
	19.46	3,743
	19.47	3,743
	19.48	3,830
	19.49	3,830
	19.50	3,743
	19.51	3,846
	19.52	3,830
	19.53	4,556
	19.54	3,846
	19.55	3,743
	19.56	3,830

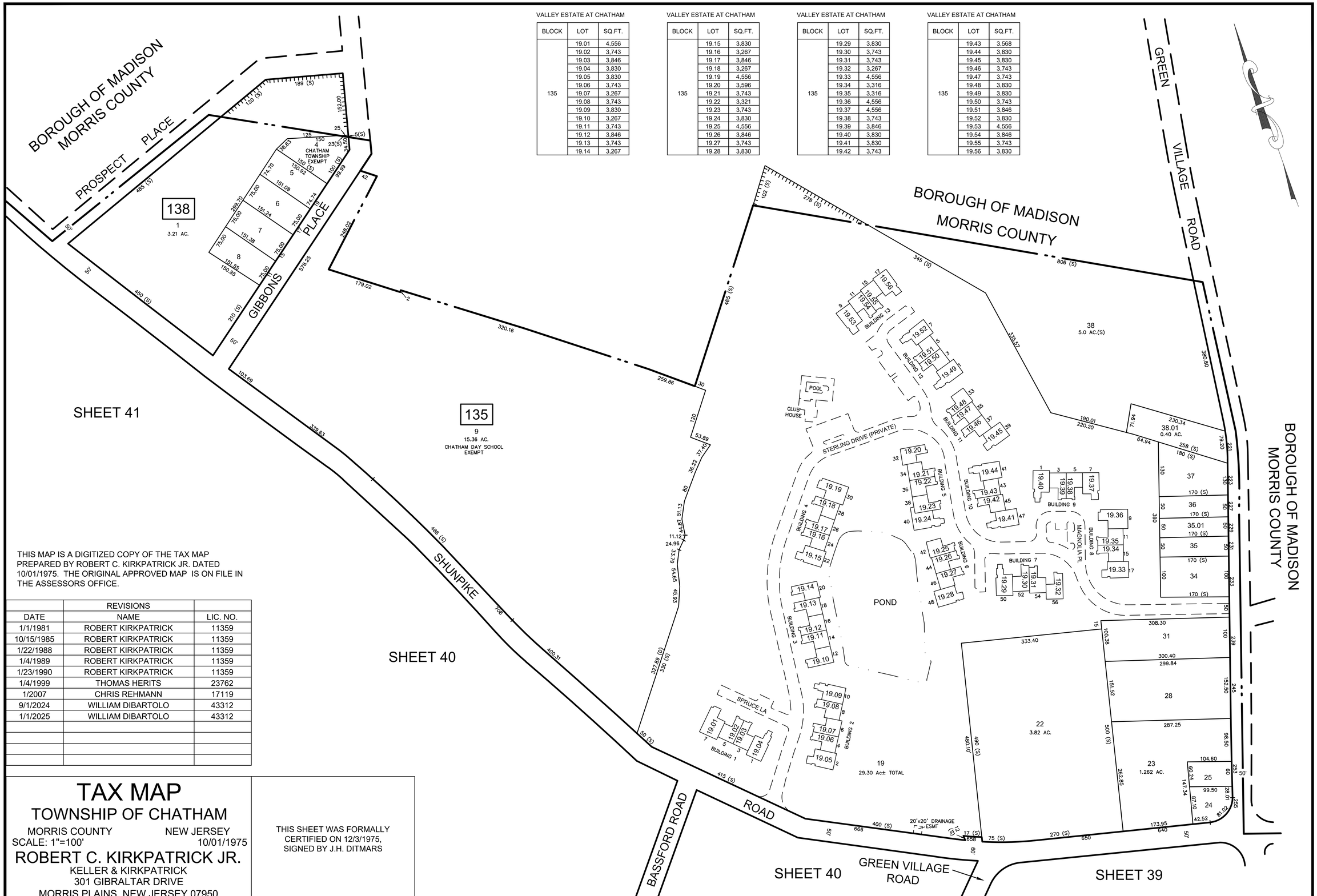

THIS MAP IS A DIGITIZED COPY OF THE TAX MAP PREPARED BY ROBERT C. KIRKPATRICK JR. DATED 10/01/1975. THE ORIGINAL APPROVED MAP IS ON FILE IN THE ASSESSORS OFFICE.

	REVISIONS	
DATE	NAME	LIC. NO.
1/1/1981	ROBERT KIRKPATRICK	11359
10/15/1985	ROBERT KIRKPATRICK	11359
1/22/1988	ROBERT KIRKPATRICK	11359
1/4/1989	ROBERT KIRKPATRICK	11359
1/23/1990	ROBERT KIRKPATRICK	11359
1/4/1999	THOMAS HERITS	23762
1/2007	CHRIS REHMANN	17119
9/1/2024	WILLIAM DIBARTOLO	43312
1/1/2025	WILLIAM DIBARTOLO	43312

TAX MAP
TOWNSHIP OF CHATHAM

MORRIS COUNTY NEW JERSEY
SCALE: 1"=100' 10/01/1975

ROBERT C. KIRKPATRICK JR.
KELLER & KIRKPATRICK
301 GIBRALTAR DRIVE
MORRIS PLAINS, NEW JERSEY 07950

THIS SHEET WAS FORMALLY CERTIFIED ON 12/3/1975, SIGNED BY J.H. DITMARS

TO SHOW CONDITIONS AS OF JANUARY 1, 2025

REVISIONS		
DATE	NAME	LIC. NO.
1/1/2025	WILLIAM DIBARTOLO	43312

REVISIONS		
DATE	NAME	LIC. NO.
1/1/1981	ROBERT KIRKPATRICK	11359
10/15/1985	ROBERT KIRKPATRICK	11359
1/22/1988	ROBERT KIRKPATRICK	11359
1/4/1989	ROBERT KIRKPATRICK	11359
1/23/1990	ROBERT KIRKPATRICK	11359
6/2004	CHRIS REHMANN	17119
9/1/2024	WILLIAM DIBARTOLO	43312

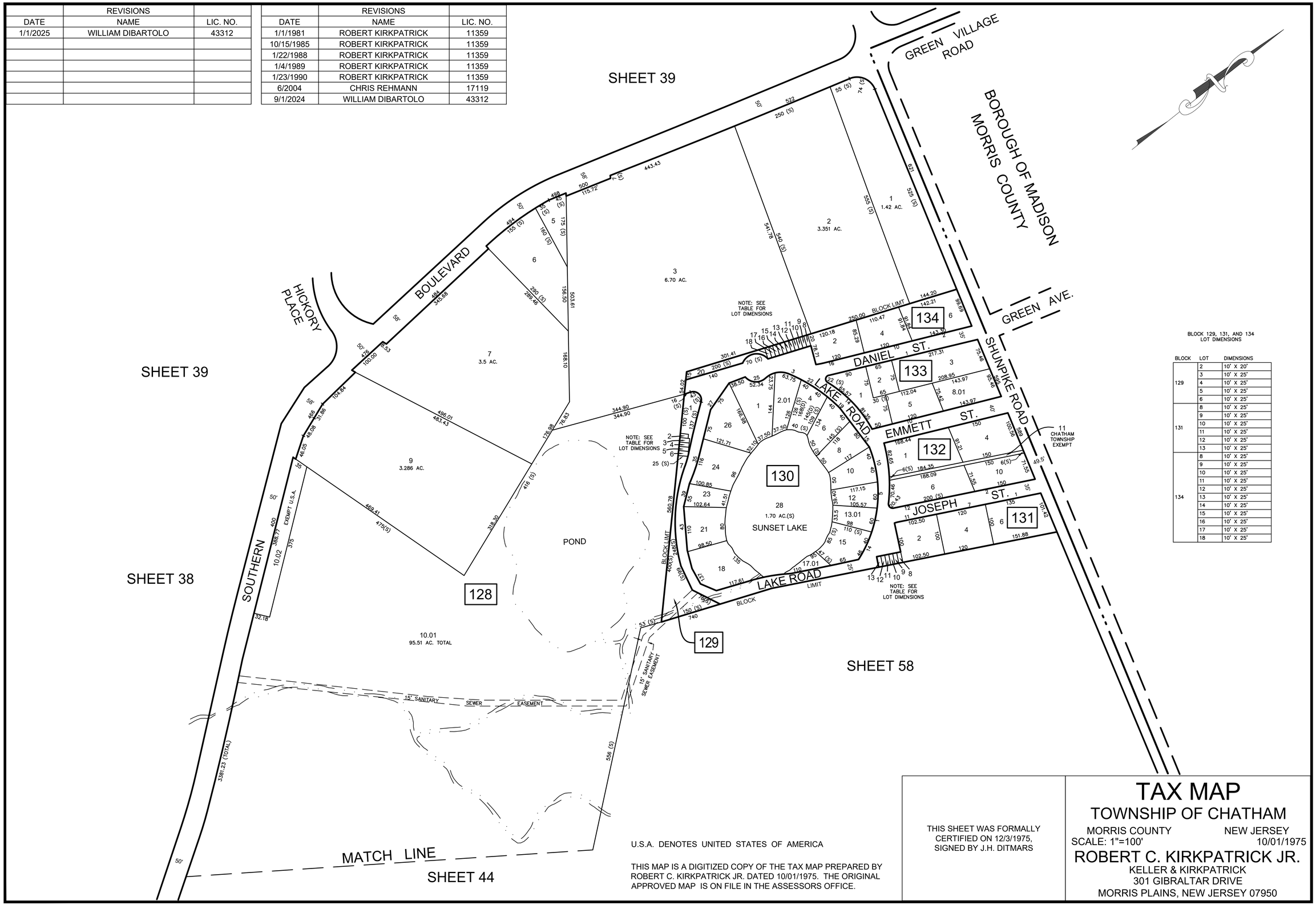

BLOCK 129, 131, AND 134
LOT DIMENSIONS

BLOCK	LOT	DIMENSIONS
129	2	10' X 20'
	3	10' X 25'
	4	10' X 25'
	5	10' X 25'
	6	10' X 25'
131	8	10' X 25'
	9	10' X 25'
	10	10' X 25'
	11	10' X 25'
	12	10' X 25'
	13	10' X 25'
134	8	10' X 25'
	9	10' X 25'
	10	10' X 25'
	11	10' X 25'
	12	10' X 25'
	13	10' X 25'
	14	10' X 25'
	15	10' X 25'
	16	10' X 25'
	17	10' X 25'
	18	10' X 25'

U.S.A. DENOTES UNITED STATES OF AMERICA

THIS MAP IS A DIGITIZED COPY OF THE TAX MAP PREPARED BY ROBERT C. KIRKPATRICK JR. DATED 10/01/1975. THE ORIGINAL APPROVED MAP IS ON FILE IN THE ASSESSORS OFFICE.

THIS SHEET WAS FORMALLY CERTIFIED ON 12/3/1975, SIGNED BY J.H. DITMARS

TAX MAP

TOWNSHIP OF CHATHAM

MORRIS COUNTY NEW JERSEY
SCALE: 1"=100' 10/01/1975

ROBERT C. KIRKPATRICK JR.
KELLER & KIRKPATRICK
301 GIBRALTAR DRIVE
MORRIS PLAINS, NEW JERSEY 07950

TO SHOW CONDITIONS AS OF JANUARY 1, 2025

REVISIONS		
DATE	NAME	LIC. NO.
1/1/1981	ROBERT KIRKPATRICK	11359
10/15/1985	ROBERT KIRKPATRICK	11359
1/22/1988	ROBERT KIRKPATRICK	11359
1/4/1989	ROBERT KIRKPATRICK	11359
1/23/1990	ROBERT KIRKPATRICK	11359
1/4/1999	THOMAS HERITS	23762
9/1/2024	WILLIAM DIBARTOLO	43312
1/1/2025	WILLIAM DIBARTOLO	43312

THIS MAP IS A DIGITIZED COPY OF THE TAX MAP PREPARED BY ROBERT C. KIRKPATRICK JR. DATED 10/01/1975. THE ORIGINAL APPROVED MAP IS ON FILE IN THE ASSESSORS OFFICE.

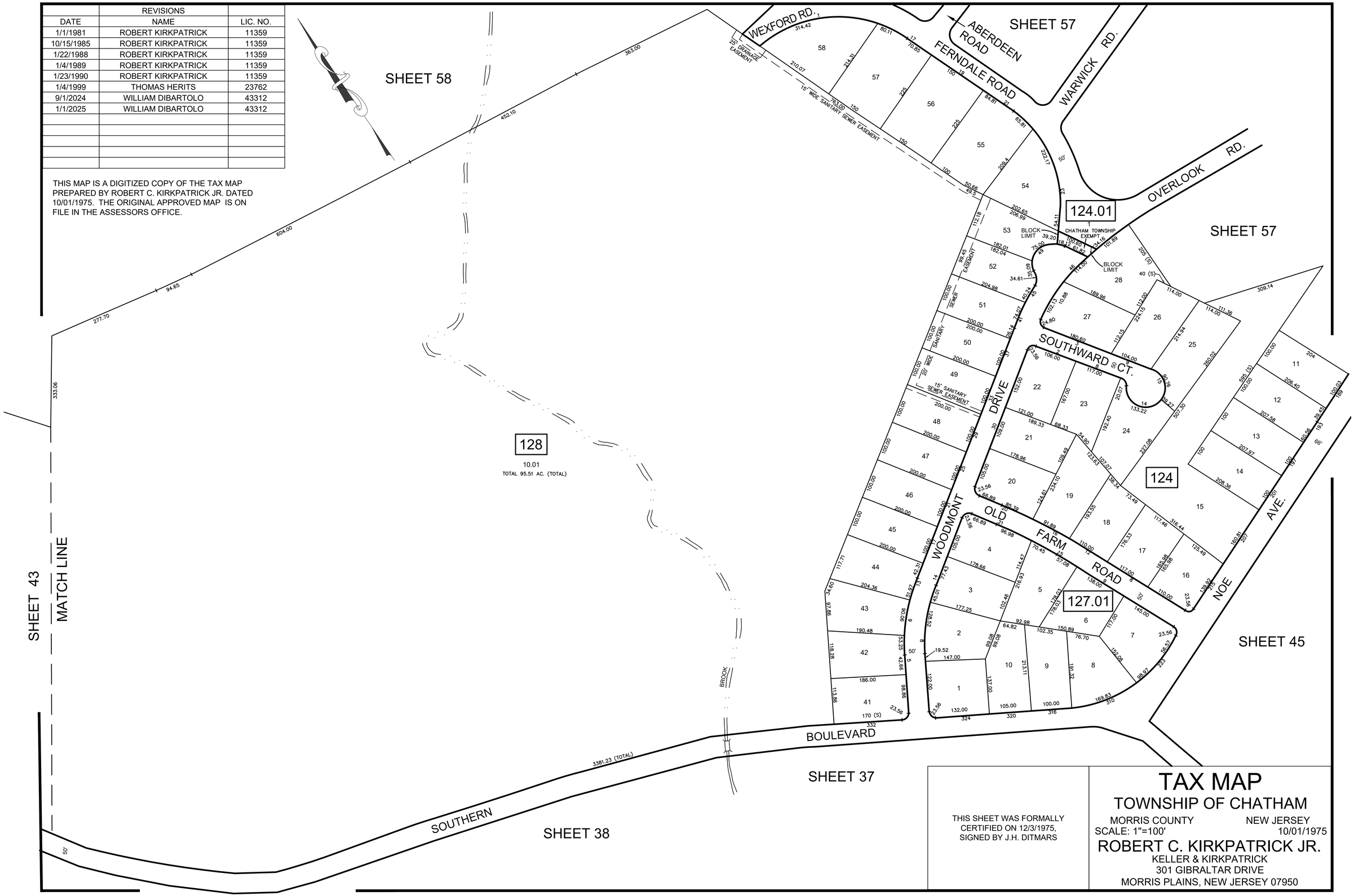

THIS SHEET WAS FORMALLY CERTIFIED ON 12/3/1975, SIGNED BY J.H. DITMARS

TAX MAP

TOWNSHIP OF CHATHAM

MORRIS COUNTY — NEW JERSEY

SCALE: 1"=100' — 10/01/1975

ROBERT C. KIRKPATRICK JR.
KELLER & KIRKPATRICK
301 GIBRALTAR DRIVE
MORRIS PLAINS, NEW JERSEY 07950

TO SHOW CONDITIONS AS OF JANUARY 1, 2025

REVISIONS		
DATE	NAME	LIC. NO.
1/1/1981	ROBERT KIRKPATRICK	11359
10/15/1985	ROBERT KIRKPATRICK	11359
1/22/1988	ROBERT KIRKPATRICK	11359
1/4/1989	ROBERT KIRKPATRICK	11359
1/23/1990	ROBERT KIRKPATRICK	11359
1/4/1999	THOMAS HERITS	23762
9/1/2024	WILLIAM DIBARTOLO	43312
1/1/2025	WILLIAM DIBARTOLO	43312

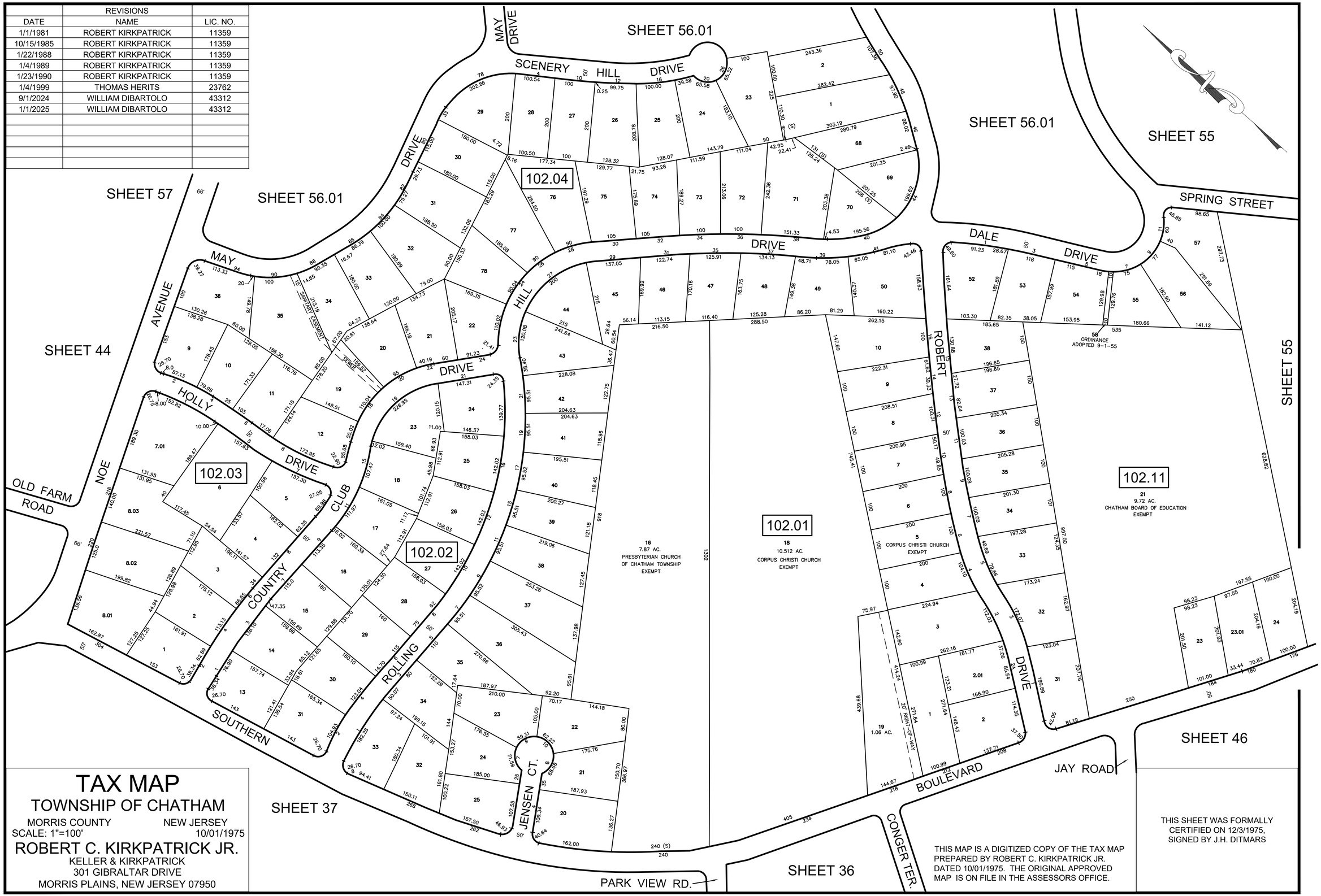

TAX MAP

TOWNSHIP OF CHATHAM

MORRIS COUNTY NEW JERSEY

SCALE: 1"=100' 10/01/1975

ROBERT C. KIRKPATRICK JR.
KELLER & KIRKPATRICK
301 GIBRALTAR DRIVE
MORRIS PLAINS, NEW JERSEY 07950

THIS MAP IS A DIGITIZED COPY OF THE TAX MAP PREPARED BY ROBERT C. KIRKPATRICK JR. DATED 10/01/1975. THE ORIGINAL APPROVED MAP IS ON FILE IN THE ASSESSORS OFFICE.

THIS SHEET WAS FORMALLY CERTIFIED ON 12/3/1975, SIGNED BY J.H. DITMARS

TO SHOW CONDITIONS AS OF JANUARY 1, 2025

REVISIONS		
DATE	NAME	LIC. NO.
1/1/2025	WILLIAM DIBARTOLO	43312

REVISIONS		
DATE	NAME	LIC. NO.
1/1/1981	ROBERT KIRKPATRICK	11359
10/15/1985	ROBERT KIRKPATRICK	11359
1/22/1988	ROBERT KIRKPATRICK	11359
1/4/1989	ROBERT KIRKPATRICK	11359
1/23/1990	ROBERT KIRKPATRICK	11359
1/2007	CHRIS REHMANN	17119
9/1/2024	WILLIAM DIBARTOLO	43312

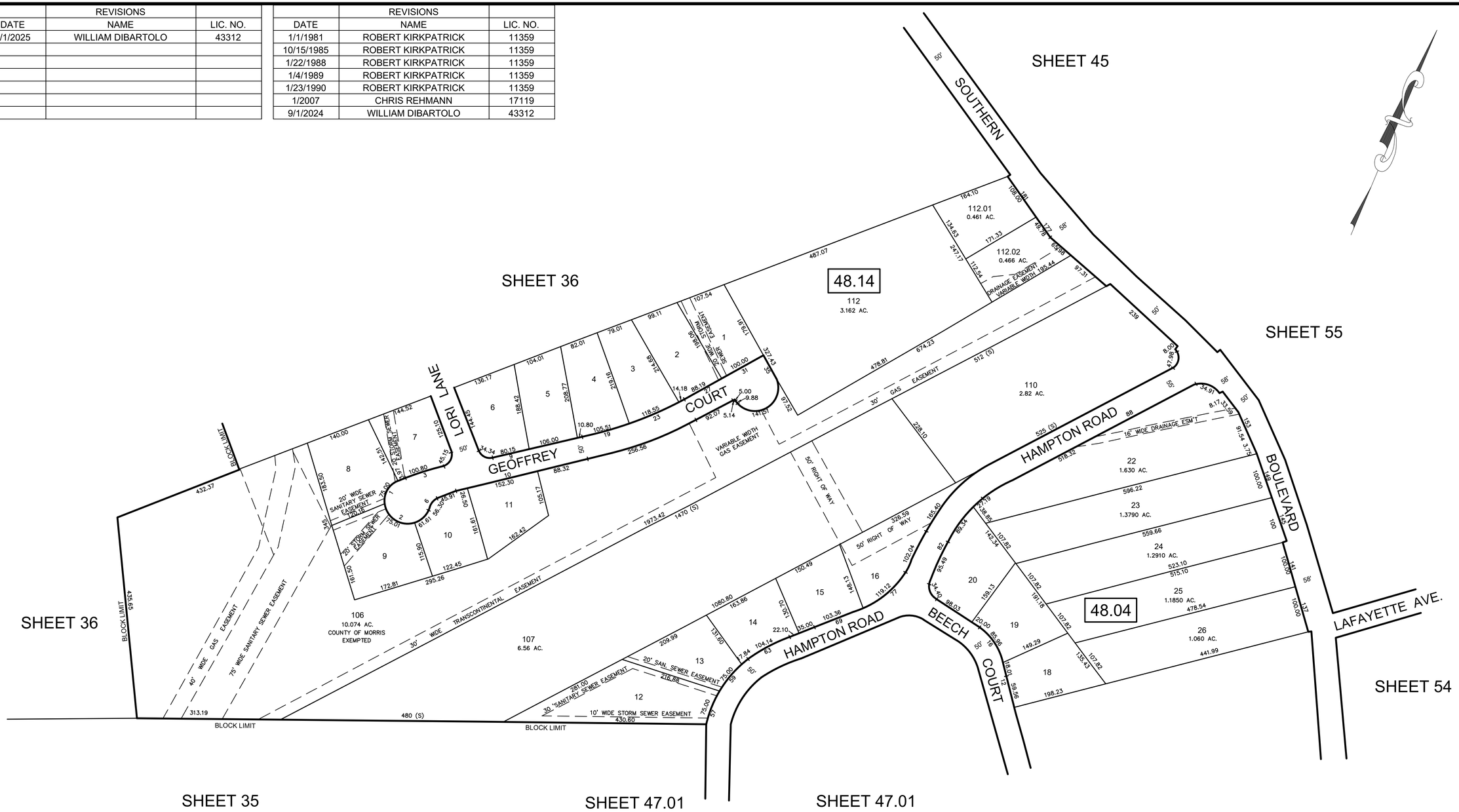

U.S.A. DENOTES UNITED STATES OF AMERICA

THIS MAP IS A DIGITIZED COPY OF THE TAX MAP PREPARED BY ROBERT C. KIRKPATRICK JR. DATED 10/01/1975. THE ORIGINAL APPROVED MAP IS ON FILE IN THE ASSESSORS OFFICE.

THIS SHEET WAS FORMALLY CERTIFIED ON 12/3/1975, SIGNED BY J.H. DITMARS

TAX MAP

TOWNSHIP OF CHATHAM

MORRIS COUNTY NEW JERSEY

SCALE: 1"=100' 10/01/1975

ROBERT C. KIRKPATRICK JR.
KELLER & KIRKPATRICK
301 GIBRALTAR DRIVE
MORRIS PLAINS, NEW JERSEY 07950

TO SHOW CONDITIONS AS OF JANUARY 1, 2025

REVISIONS		
DATE	NAME	LIC. NO.

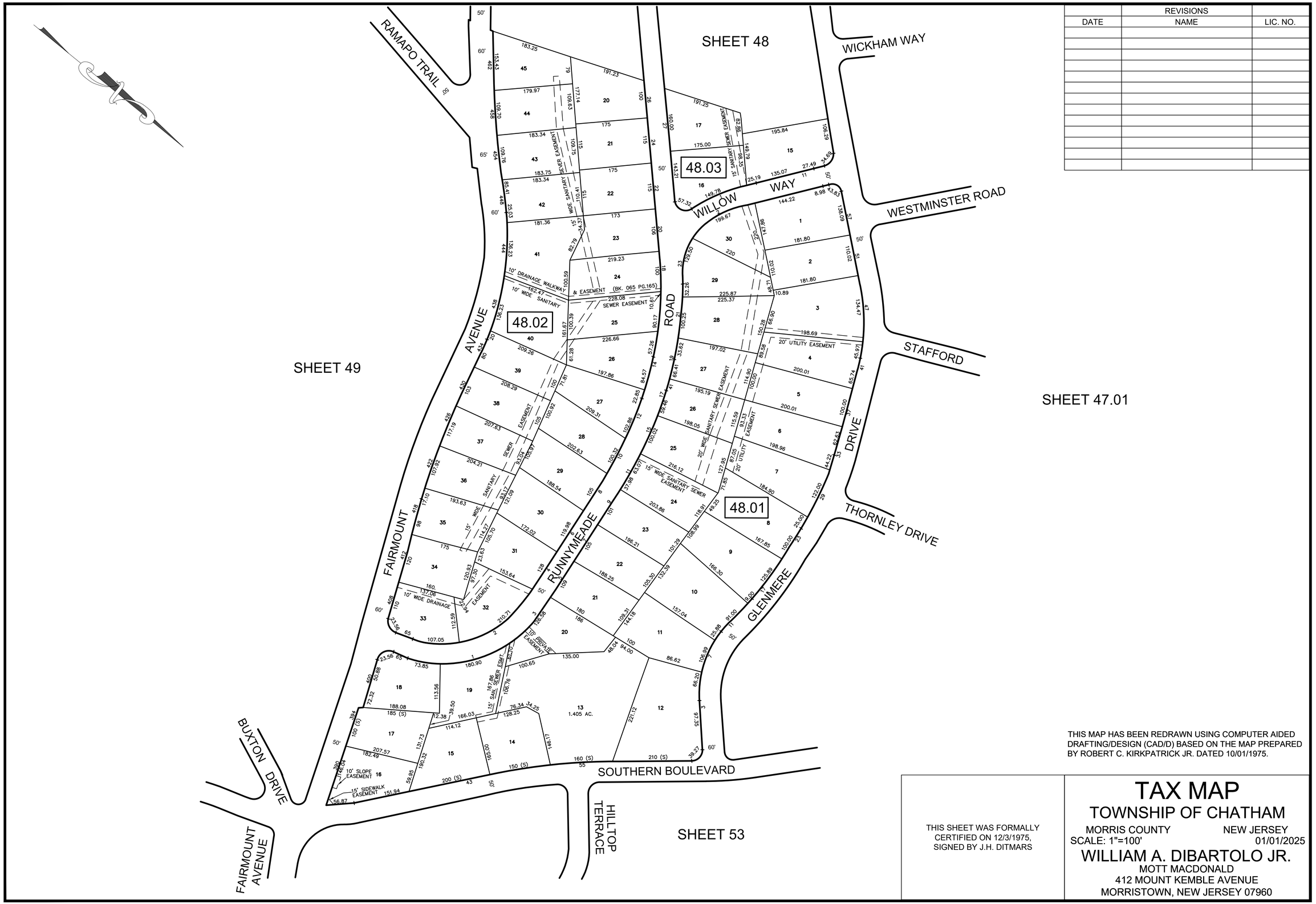

THIS MAP HAS BEEN REDRAWN USING COMPUTER AIDED DRAFTING/DESIGN (CAD/D) BASED ON THE MAP PREPARED BY ROBERT C. KIRKPATRICK JR. DATED 10/01/1975.

THIS SHEET WAS FORMALLY CERTIFIED ON 12/3/1975, SIGNED BY J.H. DITMARS

TAX MAP

TOWNSHIP OF CHATHAM

MORRIS COUNTY NEW JERSEY

SCALE: 1"=100' 01/01/2025

WILLIAM A. DIBARTOLO JR.
MOTT MACDONALD
412 MOUNT KEMBLE AVENUE
MORRISTOWN, NEW JERSEY 07960

TO SHOW CONDITIONS AS OF JANUARY 1, 2025

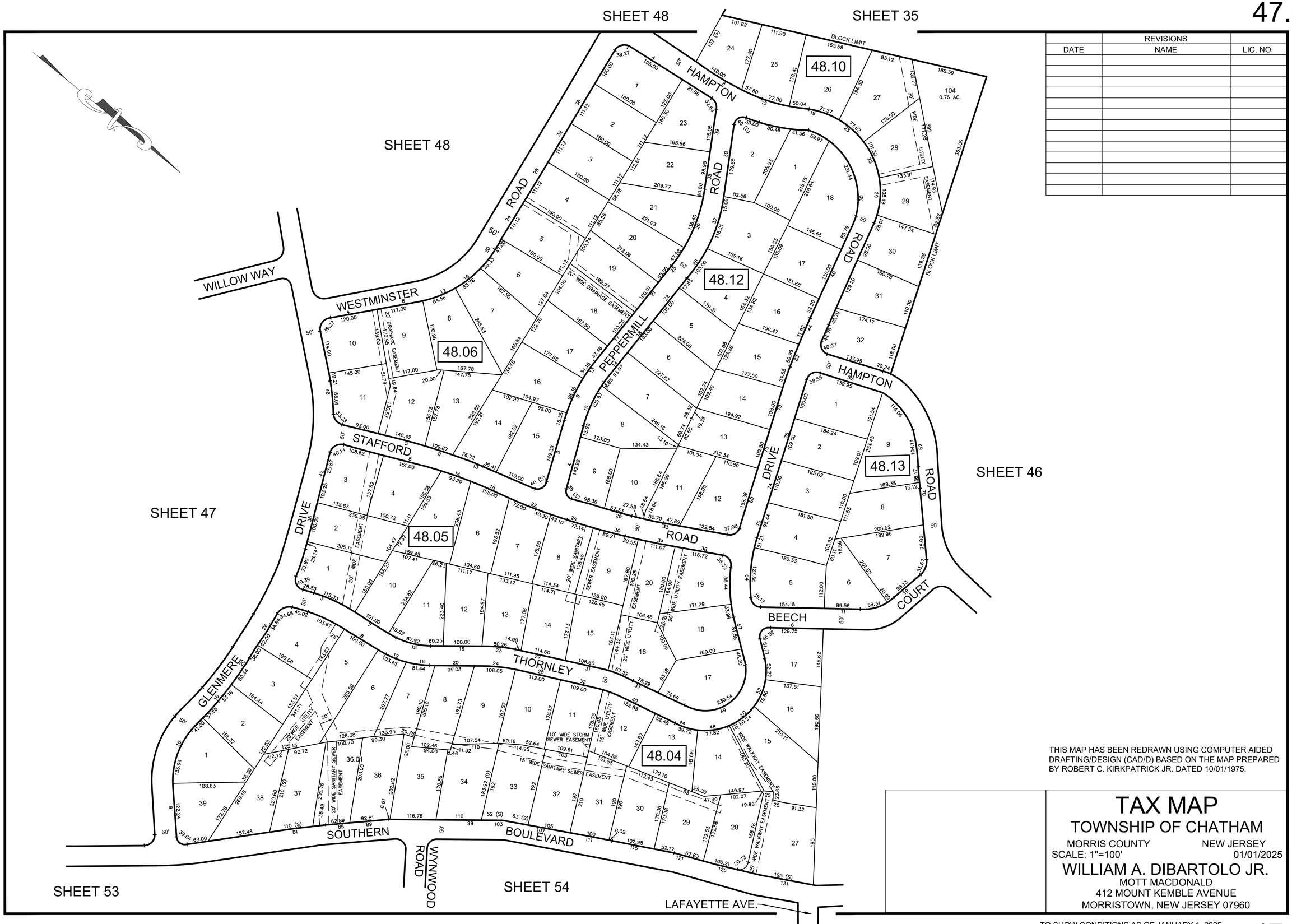

REVISIONS		
DATE	NAME	LIC. NO.

THIS MAP HAS BEEN REDRAWN USING COMPUTER AIDED DRAFTING/DESIGN (CAD/D) BASED ON THE MAP PREPARED BY ROBERT C. KIRKPATRICK JR. DATED 10/01/1975.

TAX MAP

TOWNSHIP OF CHATHAM

MORRIS COUNTY — NEW JERSEY

SCALE: 1"=100' — 01/01/2025

WILLIAM A. DIBARTOLO JR.
MOTT MACDONALD
412 MOUNT KEMBLE AVENUE
MORRISTOWN, NEW JERSEY 07960

TO SHOW CONDITIONS AS OF JANUARY 1, 2025

REVISIONS		
DATE	NAME	LIC. NO.

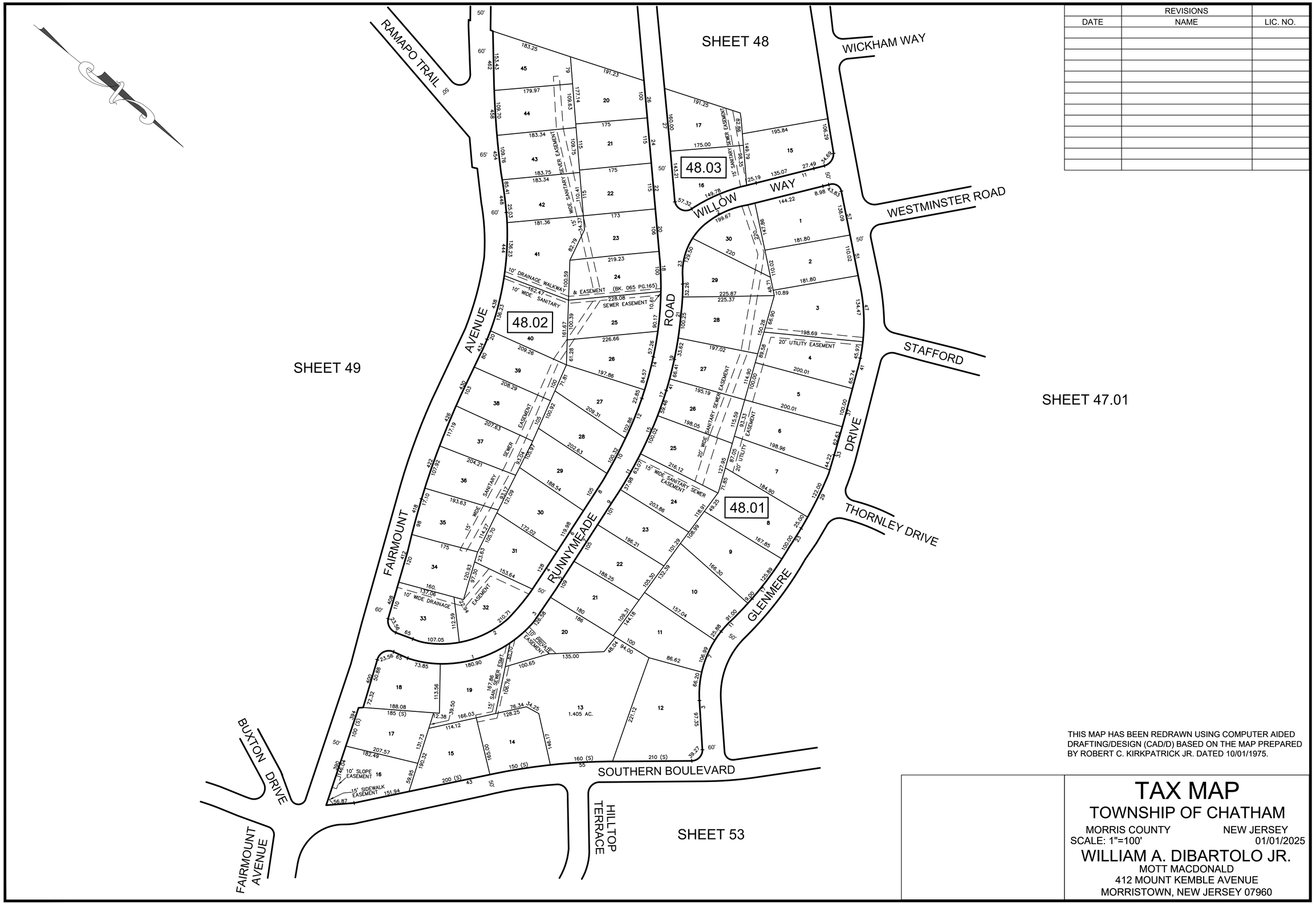

THIS MAP HAS BEEN REDRAWN USING COMPUTER AIDED DRAFTING/DESIGN (CAD/D) BASED ON THE MAP PREPARED BY ROBERT C. KIRKPATRICK JR. DATED 10/01/1975.

TAX MAP

TOWNSHIP OF CHATHAM

MORRIS COUNTY NEW JERSEY

SCALE: 1"=100' 01/01/2025

WILLIAM A. DIBARTOLO JR.
MOTT MACDONALD
412 MOUNT KEMBLE AVENUE
MORRISTOWN, NEW JERSEY 07960

TO SHOW CONDITIONS AS OF JANUARY 1, 2025

REVISIONS		
DATE	NAME	LIC. NO.
1/1/1981	ROBERT KIRKPATRICK	11359
10/15/1985	ROBERT KIRKPATRICK	11359
1/22/1988	ROBERT KIRKPATRICK	11359
1/4/1989	ROBERT KIRKPATRICK	11359
1/23/1990	ROBERT KIRKPATRICK	11359
9/1/2024	WILLIAM DIBARTOLO	43312
1/1/2025	WILLIAM DIBARTOLO	43312

THIS MAP IS A DIGITIZED COPY OF THE TAX MAP PREPARED BY ROBERT C. KIRKPATRICK JR. DATED 10/01/1975. THE ORIGINAL APPROVED MAP IS ON FILE IN THE ASSESSORS OFFICE.

THIS SHEET WAS FORMALLY CERTIFIED ON 12/3/1975, SIGNED BY J.H. DITMARS

TAX MAP

TOWNSHIP OF CHATHAM

MORRIS COUNTY NEW JERSEY

SCALE: 1"=100' 10/01/1975

ROBERT C. KIRKPATRICK JR.
KELLER & KIRKPATRICK
301 GIBRALTAR DRIVE
MORRIS PLAINS, NEW JERSEY 07950

TO SHOW CONDITIONS AS OF JANUARY 1, 2025

REVISIONS		
DATE	NAME	LIC. NO.
9/1/2024	WILLIAM DIBARTOLO	43312
1/1/2025	WILLIAM DIBARTOLO	43312

REVISIONS		
DATE	NAME	LIC. NO.
1/1/1981	ROBERT KIRKPATRICK	11359
10/15/1985	ROBERT KIRKPATRICK	11359
1/22/1988	ROBERT KIRKPATRICK	11359
1/4/1989	ROBERT KIRKPATRICK	11359
1/23/1990	ROBERT KIRKPATRICK	11359
6/2004	CHRIS REHMANN	17119
1/2007	CHRIS REHMANN	17119

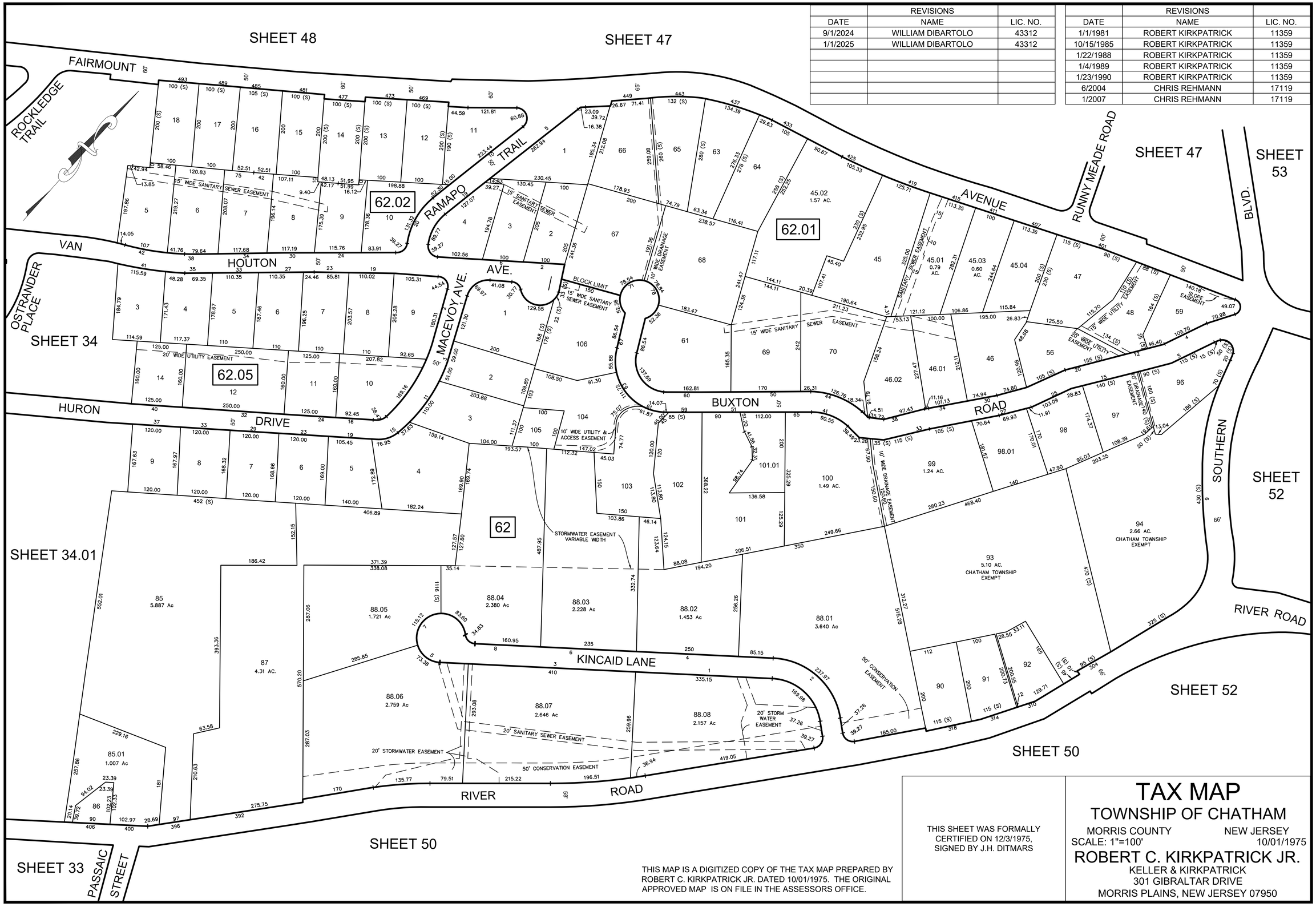

THIS SHEET WAS FORMALLY CERTIFIED ON 12/3/1975, SIGNED BY J.H. DITMARS

TAX MAP
TOWNSHIP OF CHATHAM

MORRIS COUNTY NEW JERSEY
SCALE: 1"=100' 10/01/1975

ROBERT C. KIRKPATRICK JR.
KELLER & KIRKPATRICK
301 GIBRALTAR DRIVE
MORRIS PLAINS, NEW JERSEY 07950

THIS MAP IS A DIGITIZED COPY OF THE TAX MAP PREPARED BY ROBERT C. KIRKPATRICK JR. DATED 10/01/1975. THE ORIGINAL APPROVED MAP IS ON FILE IN THE ASSESSORS OFFICE.

TO SHOW CONDITIONS AS OF JANUARY 1, 2025

REVISIONS		
DATE	NAME	LIC. NO.

REVISIONS		
DATE	NAME	LIC. NO.
1/1/1981	ROBERT KIRKPATRICK	11359
10/15/1985	ROBERT KIRKPATRICK	11359
1/22/1988	ROBERT KIRKPATRICK	11359
1/4/1989	ROBERT KIRKPATRICK	11359
1/23/1990	ROBERT KIRKPATRICK	11359
9/1/2024	WILLIAM DIBARTOLO	43312
1/1/2025	WILLIAM DIBARTOLO	43312

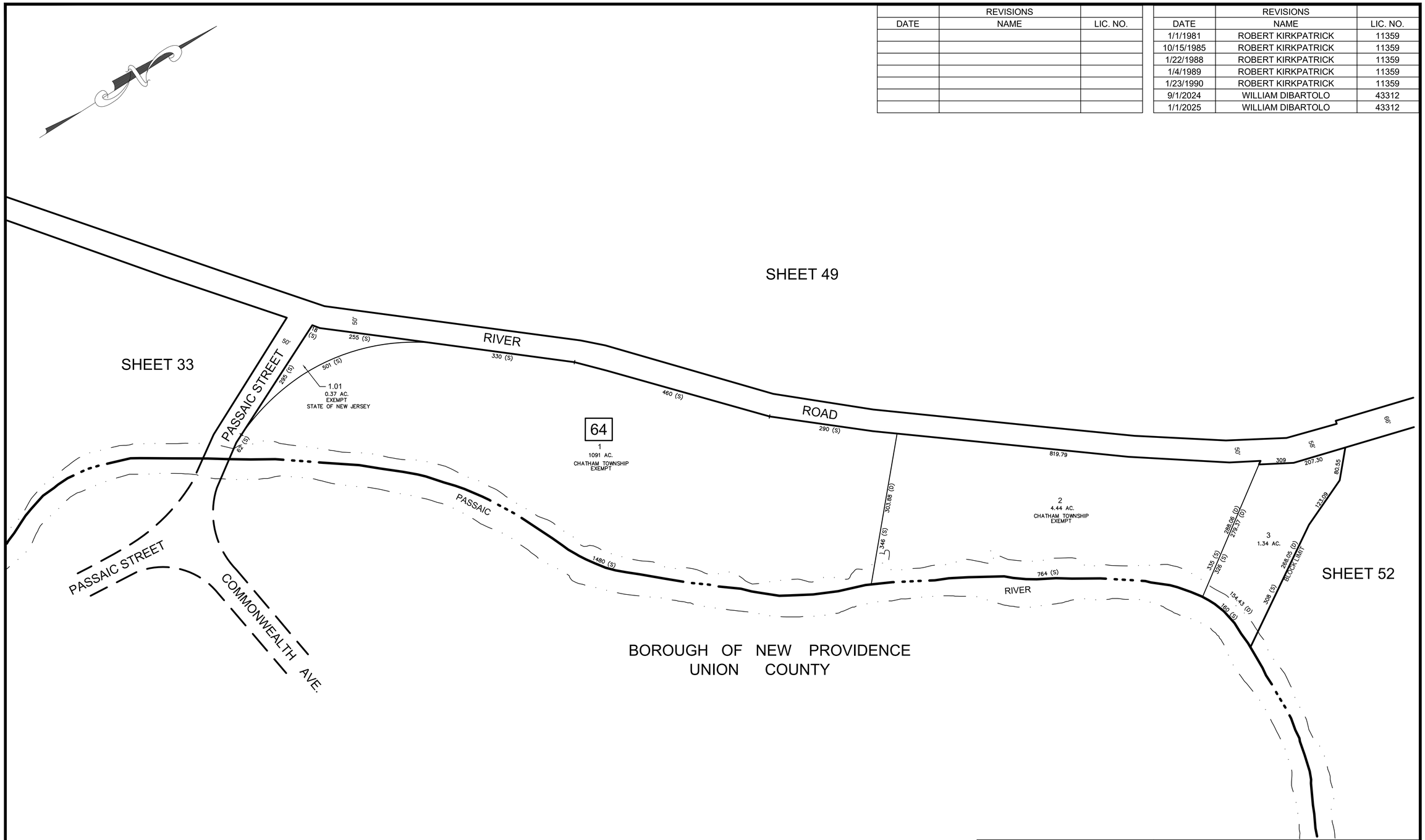

THIS MAP IS A DIGITIZED COPY OF THE TAX MAP PREPARED BY ROBERT C. KIRKPATRICK JR. DATED 10/01/1975. THE ORIGINAL APPROVED MAP IS ON FILE IN THE ASSESSORS OFFICE.

THIS SHEET WAS FORMALLY CERTIFIED ON 12/3/1975, SIGNED BY J.H. DITMARS

TAX MAP

TOWNSHIP OF CHATHAM

MORRIS COUNTY NEW JERSEY

SCALE: 1"=100' 10/01/1975

ROBERT C. KIRKPATRICK JR.

KELLER & KIRKPATRICK
301 GIBRALTAR DRIVE
MORRIS PLAINS, NEW JERSEY 07950

TO SHOW CONDITIONS AS OF JANUARY 1, 2025

REVISIONS		
DATE	NAME	LIC. NO.
9/1/2024	WILLIAM DIBARTOLO	43312
1/1/2025	WILLIAM DIBARTOLO	43312

REVISIONS		
DATE	NAME	LIC. NO.
1/1/1981	ROBERT KIRKPATRICK	11359
10/15/1985	ROBERT KIRKPATRICK	11359
1/22/1988	ROBERT KIRKPATRICK	11359
1/4/1989	ROBERT KIRKPATRICK	11359
1/23/1990	ROBERT KIRKPATRICK	11359
1/4/1999	THOMAS HERITS	23762
6/2004	CHRIS REHMANN	17119

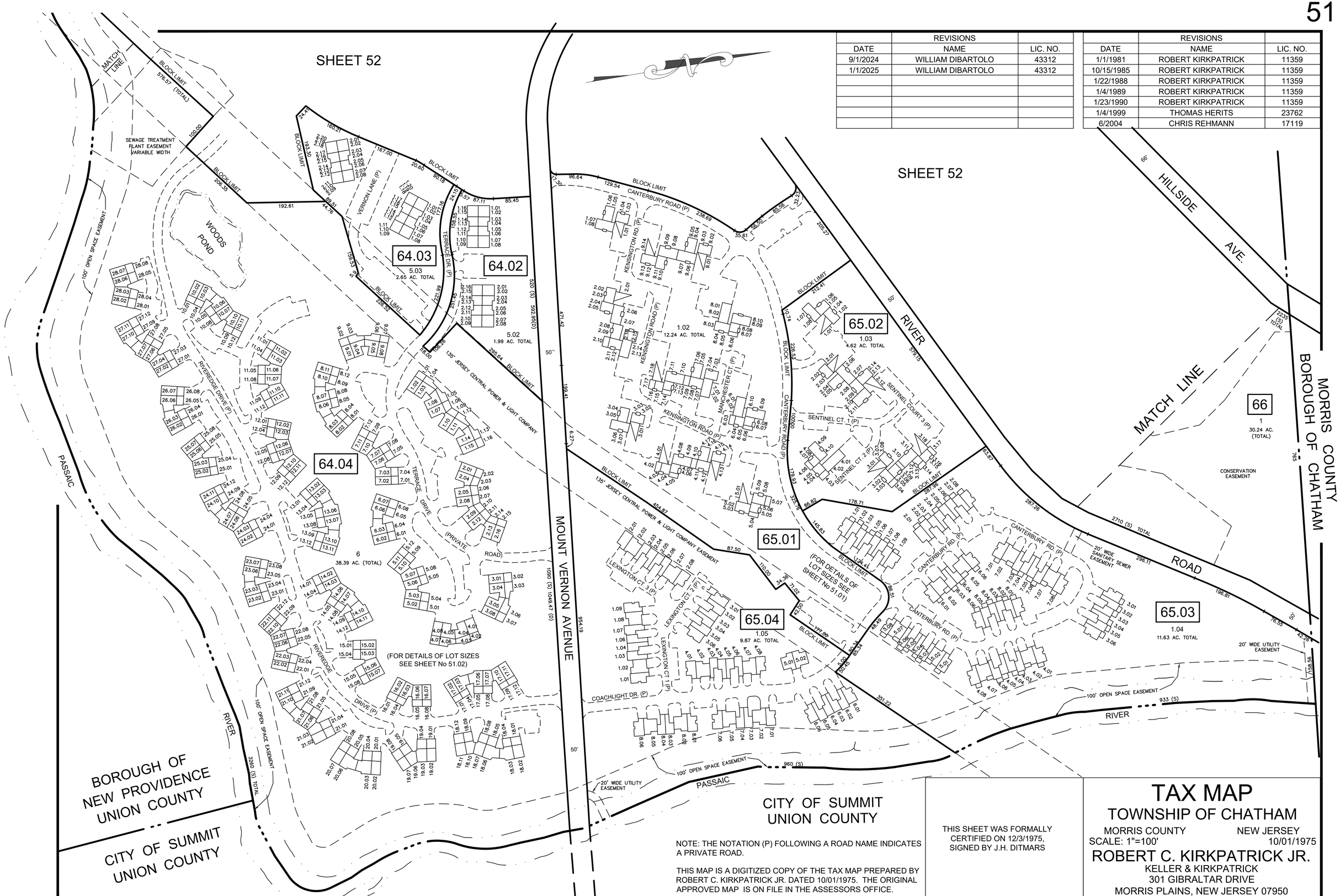

NOTE: THE NOTATION (P) FOLLOWING A ROAD NAME INDICATES A PRIVATE ROAD.

THIS MAP IS A DIGITIZED COPY OF THE TAX MAP PREPARED BY ROBERT C. KIRKPATRICK JR. DATED 10/01/1975. THE ORIGINAL APPROVED MAP IS ON FILE IN THE ASSESSORS OFFICE.

THIS SHEET WAS FORMALLY CERTIFIED ON 12/3/1975, SIGNED BY J.H. DITMARS

TAX MAP

TOWNSHIP OF CHATHAM

MORRIS COUNTY NEW JERSEY

SCALE: 1"=100' 10/01/1975

ROBERT C. KIRKPATRICK JR.
KELLER & KIRKPATRICK
301 GIBRALTAR DRIVE
MORRIS PLAINS, NEW JERSEY 07950

TO SHOW CONDITIONS AS OF JANUARY 1, 2025

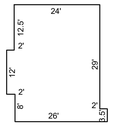

THE AUBURN
UNIT A
802 S.F.

BLOCK 65.01
1.03 5.07
1.04 6.06
2.04 6.07
2.05 6.08
2.15 7.03
2.16 7.12
3.02 7.13
3.03 7.14
4.05 8.06
4.06 8.07
4.07 8.08
4.14 9.02
4.15 9.03
5.05 9.10
5.06 9.11

BLOCK 65.02
1.05
1.06
2.02
2.03
2.08
2.09
3.07
3.08
3.12
3.13
3.14
4.06
4.07
4.08

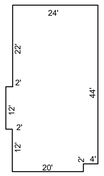

THE CARLISLE
UNIT C
1152 S.F.

BLOCK 65.01
1.07 5.09
1.08 6.09
2.06 6.10
2.07 7.07
2.11 7.08
2.12 7.10
3.06 7.11
3.07 8.09
4.08 8.10
4.09 9.06
4.11 9.07
4.12 9.08
5.08 9.09

BLOCK 65.02
1.07
1.08
2.06
2.07
2.10
2.11
3.02
3.03
3.04
3.10
3.11
4.09
4.10

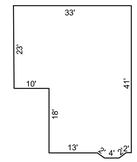

THE MONROE
UNIT W'
1625 S.F.

BLOCK 65.03
3.02
3.05
4.02
4.07
5.02
5.07
6.02
6.05

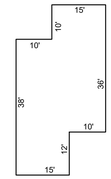

THE PIERCE
UNIT Y"
1504 S.F.

BLOCK 65.03
1.01
1.09
2.01
2.08

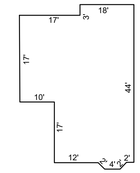

THE WASHINGTON
UNIT W
1625 S.F.

BLOCK 65.04
1.02
1.08
2.02
2.07
4.02
4.07
5.01
5.02
7.02
7.05
8.02
8.05

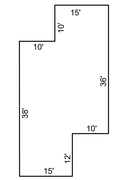

THE JEFFERSON
UNIT Y
1540 S.F.

BLOCK 65.04
3.01
3.06
6.01
6.06

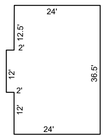

THE ARLINGTON
UNIT A 1
902 S.F.

BLOCK 65.01
1.06 6.05
2.03 7.04
2.08 7.05
3.04 7.15
4.02 7.17
4.04 8.04
4.16 8.05
5.03 9.04
5.04 9.12
6.04

BLOCK 65.02
1.04
2.04
2.14
3.05
3.09
3.15
3.17
4.04
4.05

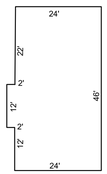

THE CANTERBURY
UNIT C T
1136 S.F.

BLOCK 65.01
2.10
4.10
7.09

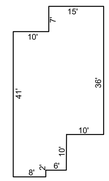

THE BUCHANAN
UNIT X'
1553 S.F.

BLOCK 65.03
3.01
3.06
4.01
4.08
5.01
5.08
6.01
6.06

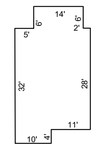

THE GRANT
UNIT Z'
1304 S.F.

BLOCK 65.03
3.03 6.04
3.04 7.02
4.03 7.03
4.04 7.04
4.05 7.05
4.06 7.06
5.03 7.07
5.04 8.02
5.05 8.03
5.06 8.04
6.03 8.05

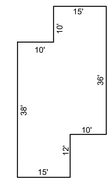

THE ADAMS
UNIT X
1553 S.F.

BLOCK 65.04
1.01
1.09
2.01
2.08
4.01
4.08
7.01
7.06
8.01
8.06

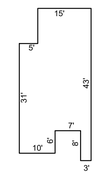

THE VANBUREN
UNIT Z
1304 S.F.

BLOCK 65.04
1.03 4.03
1.04 4.04
1.06 4.05
1.07 4.06
2.03 6.02
2.04 6.03
2.05 6.04
2.06 6.05
3.02 7.03
3.03 7.04
3.04 8.03
3.05 8.04

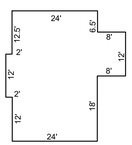

THE ANDOVER
UNIT A 2
1004 S.F.

BLOCK 65.01
1.05
2.09
3.05
4.17
7.06
9.05

BLOCK 65.02
2.05
3.06

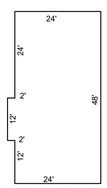

THE DERBY
UNIT D
1202 S.F.

BLOCK 65.01
6.01
8.01

BLOCK 65.02
4.01

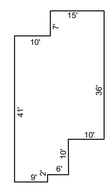

THE TAYLOR
UNIT Y'
1504 S.F.

BLOCK 65.03
7.01
7.08
8.01
8.06

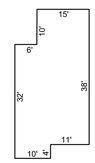

THE COACHLIGHT
UNIT Z"
1304 S.F.

BLOCK 65.03
1.02
1.03
1.05
1.06
1.07
1.08
2.02
2.03
2.04
2.05
2.06
2.07

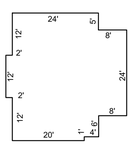

THE AMHERST
UNIT A 3
1102 S.F.

BLOCK 65.01
2.02
4.03
5.02
6.03
7.16
8.03
9.13

BLOCK 65.02
1.02
2.13
3.16
4.03

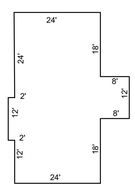

THE DARTMOUTH
UNIT D 1
1304 S.F.

BLOCK 65.01
2.01
4.01
5.01
6.02
7.18
8.02
9.14

BLOCK 65.02
1.01
2.12
3.18
4.02

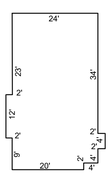

THE BELLEVILLE
UNIT B
1102 S.F.

BLOCK 65.01
1.01
2.13
2.14
3.01
4.13
7.01
7.02
9.01

BLOCK 65.02
2.01
3.01

TYPICAL UNIT DIMENSIONS
(SEE SHEET No. 51)

	REVISIONS	
DATE	NAME	LIC. NO.
9/1/2024	WILLIAM DIBARTOLO	43312
1/1/2025	WILLIAM DIBARTOLO	43312

THIS MAP IS A DIGITIZED COPY OF THE TAX MAP PREPARED BY ROBERT C. KIRKPATRICK JR. DATED 12/6/1990. THE ORIGINAL APPROVED MAP IS ON FILE IN THE ASSESSORS OFFICE.

TAX MAP
TOWNSHIP OF CHATHAM

MORRIS COUNTY NEW JERSEY
SCALE: 1"=20' 12/06/1990

ROBERT C. KIRKPATRICK JR.
KELLER & KIRKPATRICK
301 GIBRALTAR DRIVE
MORRIS PLAINS, NEW JERSEY 07950

TO SHOW CONDITIONS AS OF JANUARY 1, 2025

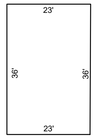

THE AUDEN
UNIT A 1
883 S.F.

BLOCK 64.04
5.01
5.12
6.01
6.08
7.01
7.12
8.01
8.12

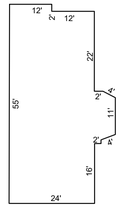

THE CHADWICK
UNIT C 2
1317 S.F.

BLOCK 64.04
1.01
1.16
2.02
2.15
3.02
3.07
4.02
4.07
9.02
9.07

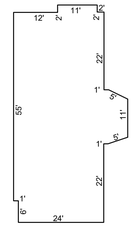

THE FAIRFIELD
UNIT F 2
2208 S.F.

BLOCK 64.04
5.02
5.11
6.02
6.07
7.02
7.11
8.02
8.11

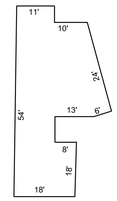

THE BUTLER
UNIT B
1118 Sq. Ft.

BLOCK 64.04
10.08 14.04
10.09 14.05
11.04 15.04
11.05 15.05
11.08 16.04
11.09 16.05
12.04 17.08
12.05 17.09
12.08
12.09

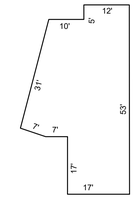

THE FORSTER
UNIT F 1
1950 Sq. Ft.

BLOCK 64.04
18.07 24.03
18.10 24.06
19.03 25.03
19.06 25.06
21.03 27.03
21.06 27.06
22.03 28.03
22.06 28.06
22.07
22.10

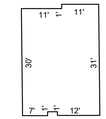

THE ABBOTT
UNIT A 1
569 S.F.

BLOCK 64.02
1.03
1.04
1.05
1.06
2.03
2.04
2.05
2.06

BLOCK 64.03
1.13
1.14
1.15
1.16
2.13
2.14
2.15
2.16

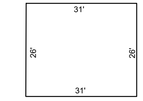

THE BANNOCK
UNIT B 2
710 S.F.

BLOCK 64.03
1.11
1.18
2.11
2.18

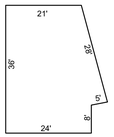

THE ASHTON
UNIT A 2
927 S.F.

BLOCK 64.04
5.04
5.05
5.08
5.09
7.04
7.05
7.08
7.09

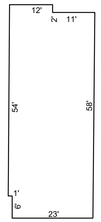

THE DUNMORE
UNIT D 1
1367 S.F.

BLOCK 64.04
1.02
1.15
2.01
2.16
3.01
3.08
4.01
4.08
9.01
9.08

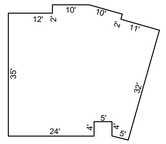

THE GRENVILLE
UNIT G
2134 S.F.

BLOCK 64.04
6.03
6.06
8.03
8.06
8.07
8.10

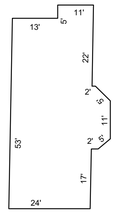

THE CABOT
UNIT C 2
1390 Sq. Ft.

BLOCK 64.04
10.02 15.02
10.11 15.07
11.02 16.02
11.11 16.07
12.02 17.02
12.11 17.11
13.02
13.11
14.02
14.11

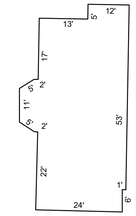

THE FORSTER
UNIT F 2
2208 Sq. Ft.

BLOCK 64.04
18.02 24.02
18.11 24.11
19.02 25.02
19.07 25.07
20.02 26.02
20.07 26.07
21.02 27.02
21.11 27.11
22.02 28.02
22.11 28.07
23.02
23.07

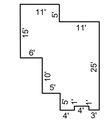

THE ARDMORE
UNIT A 2
555 S.F.

BLOCK 64.03
1.04
1.05
2.04
2.05

BLOCK 64.02
1.12
1.13
2.12
2.13

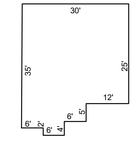

THE COURTNEY
UNIT C 1
865 S.F.

BLOCK 64.02
1.09
1.10
1.15
1.16
2.09
2.10
2.15
2.16

BLOCK 64.03
1.01
1.02
1.07
1.08
2.01
2.02
2.07
2.08

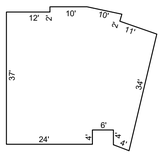

THE AVERY
UNIT A 3
1319 S.F.

BLOCK 64.04
6.04
6.05
8.04
8.05
8.08
8.09

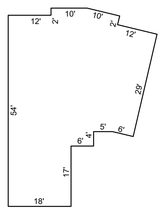

THE DORSET
UNIT D 2
1400 S.F.

BLOCK 64.04
1.03
1.06
1.11
1.14
3.04
3.05
4.04
4.05
9.04
9.05

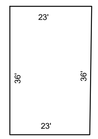

THE ALDEN
UNIT A 1
863 Sq. Ft.

BLOCK 64.04
18.01 24.01
18.02 24.12
19.01 25.01
19.08 25.08
20.01 26.01
20.08 26.08
21.01 27.01
21.12 27.12
22.01 28.01
22.12 28.08
23.01
23.08

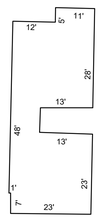

THE CABOT
UNIT D 1
1321 Sq. Ft.

BLOCK 64.04
10.01 15.01
10.12 15.08
11.01 16.01
11.12 16.08
12.01 17.01
12.12 17.12
13.01
13.12
14.01
14.12

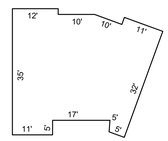

THE GLENHAM
UNIT G
2129 Sq. Ft.

BLOCK 64.04
18.03 26.03
18.06 26.06
20.03 27.07
20.06 27.10
21.07
21.10
23.03
23.06
24.07
24.10

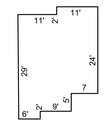

THE ANDERSON
UNIT A 3
664 S.F.

BLOCK 64.03
1.12
1.17
2.12
2.17

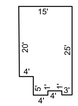

THE STUART
UNIT S
395 S.F.

BLOCK 64.02
1.11
1.14
2.11
2.14

BLOCK 64.03
1.03
1.06
2.03
2.06

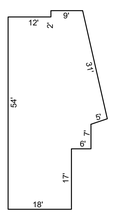

THE BRYANT
UNIT B
1161 S.F.

BLOCK 64.04
1.07
1.10
2.04
2.05
2.08
2.09
2.12
2.13

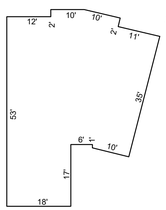

THE DOWNES
UNIT D 3
1663 S.F.

BLOCK 64.04
1.04
1.05
1.12
1.13
3.03
3.06
4.03
4.06
9.03
9.06

THE ALDEN
UNIT A 2
927 Sq. Ft.

BLOCK 64.04
18.08 24.04
18.09 24.05
19.04 25.04
19.05 25.05
21.04 27.04
21.05 27.05
22.04 28.04
22.05 28.05
22.08
22.09

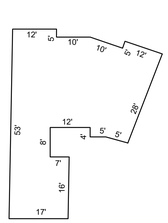

THE DRYDEN
UNIT D 2
1499 Sq. Ft.

BLOCK 64.04
10.04
10.05
13.04
13.05
13.08
13.09
14.08
14.09
17.04
17.05

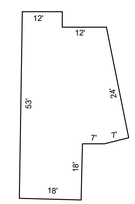

THE BUTLER
UNIT C 1
1295 Sq. Ft.

BLOCK 64.04
10.07 14.03
10.10 14.06
11.03 15.03
11.06 15.06
11.07 16.03
11.10 16.06
12.03 17.07
12.06 17.10
12.07
12.10

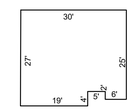

THE BLAKE
UNIT B 1
676 S.F.

BLOCK 64.03
1.09
1.10
1.19
1.20
2.09
2.10
2.19
2.20

BLOCK 64.02
1.01
1.02
1.07
1.08
2.01
2.02
2.07
2.08

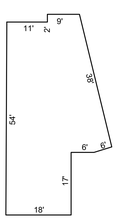

THE COPLEY
UNIT C 1
1247 S.F.

BLOCK 64.04
1.08
1.09
2.03
2.06
2.07
2.10
2.11
2.14

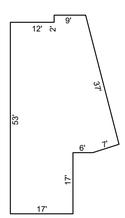

THE FAIRFAX
UNIT F 1
1950 S.F.

BLOCK 64.04
5.03
5.06
5.07
5.10
7.03
7.06
7.07
7.10

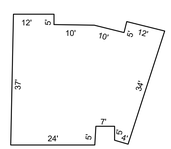

THE ARDSLEY
UNIT A 3
1319 Sq. Ft.

BLOCK 64.04
18.04
18.05
20.04
20.05
21.08
21.09
23.04
23.05
24.08
24.09
26.04
26.05
27.08
27.09

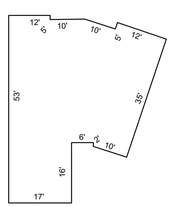

THE DRYDEN
UNIT D 3
1663 Sq. Ft.

BLOCK 64.04
10.03
10.06
13.03
13.06
13.07
13.10
14.07
14.10
17.03
17.06

TYPICAL UNIT DIMENSIONS
(SEE SHEET No. 51)

THIS MAP IS A DIGITIZED COPY OF THE TAX MAP PREPARED BY ROBERT C. KIRKPATRICK JR. DATED 12/6/1990. THE ORIGINAL APPROVED MAP IS ON FILE IN THE ASSESSORS OFFICE.

	REVISIONS	
DATE	NAME	LIC. NO.
9/1/2024	WILLIAM DIBARTOLO	43312
1/1/2025	WILLIAM DIBARTOLO	43312

TAX MAP
TOWNSHIP OF CHATHAM

MORRIS COUNTY NEW JERSEY
SCALE: 1"=20' 12/06/1990

ROBERT C. KIRKPATRICK JR.
KELLER & KIRKPATRICK
301 GIBRALTAR DRIVE
MORRIS PLAINS, NEW JERSEY 07950

TO SHOW CONDITIONS AS OF JANUARY 1, 2025

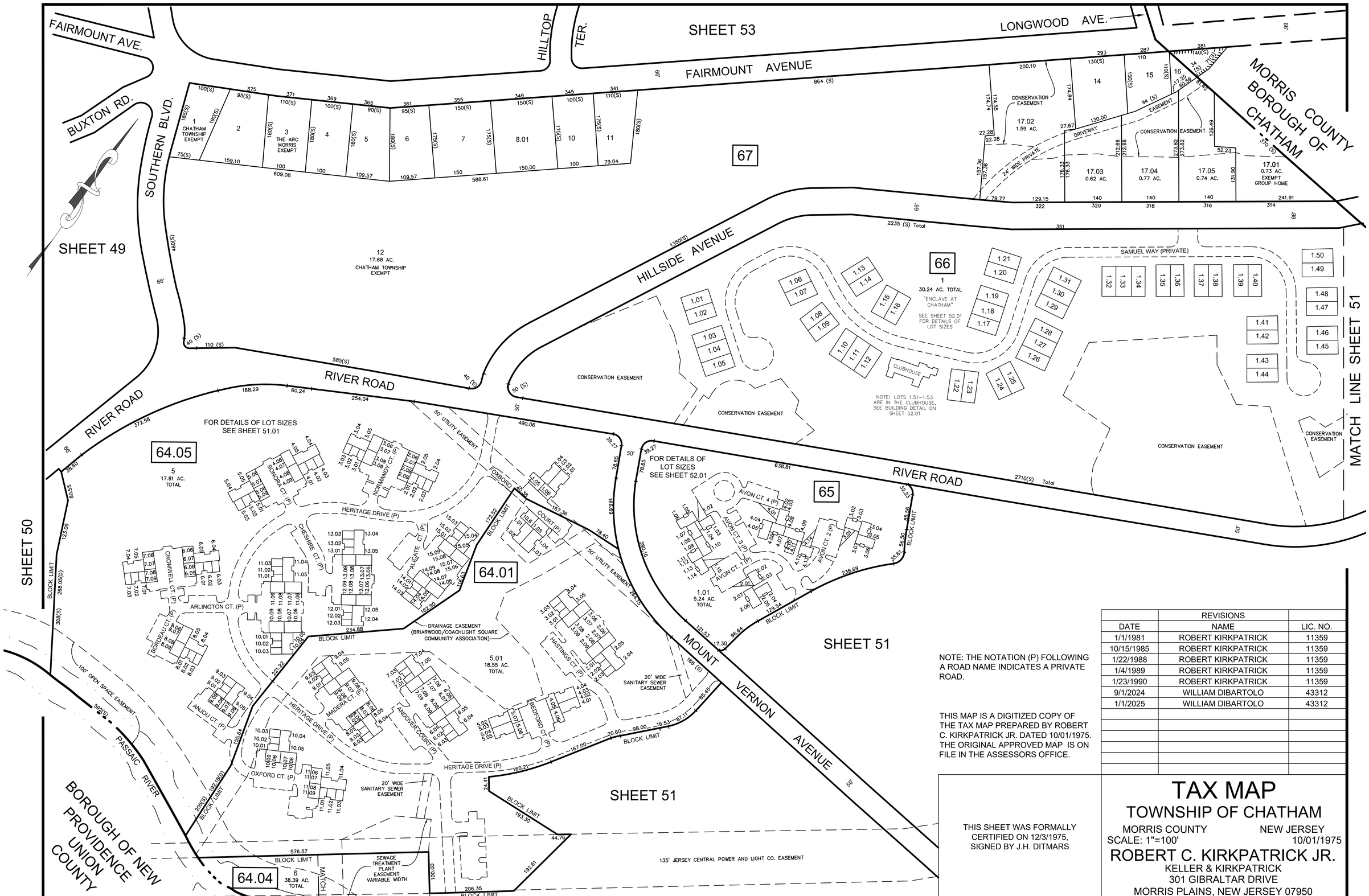

NOTE: THE NOTATION (P) FOLLOWING A ROAD NAME INDICATES A PRIVATE ROAD.

THIS MAP IS A DIGITIZED COPY OF THE TAX MAP PREPARED BY ROBERT C. KIRKPATRICK JR. DATED 10/01/1975. THE ORIGINAL APPROVED MAP IS ON FILE IN THE ASSESSORS OFFICE.

REVISIONS

DATE	NAME	LIC. NO.
1/1/1981	ROBERT KIRKPATRICK	11359
10/15/1985	ROBERT KIRKPATRICK	11359
1/22/1988	ROBERT KIRKPATRICK	11359
1/4/1989	ROBERT KIRKPATRICK	11359
1/23/1990	ROBERT KIRKPATRICK	11359
9/1/2024	WILLIAM DIBARTOLO	43312
1/1/2025	WILLIAM DIBARTOLO	43312

THIS SHEET WAS FORMALLY CERTIFIED ON 12/3/1975, SIGNED BY J.H. DITMARS

TAX MAP
TOWNSHIP OF CHATHAM

MORRIS COUNTY NEW JERSEY
SCALE: 1"=100' 10/01/1975

ROBERT C. KIRKPATRICK JR.
KELLER & KIRKPATRICK
301 GIBRALTAR DRIVE
MORRIS PLAINS, NEW JERSEY 07950

TO SHOW CONDITIONS AS OF JANUARY 1, 2025

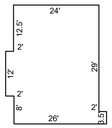

THE AUBURN
UNIT A
802 S.F.

BLOCK 65
1.03
1.04
1.11
1.12
2.02
2.03
3.04
3.05
4.06
4.07
4.12
4.13

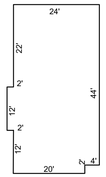

THE CARLISLE
UNIT C
1152 S.F.

BLOCK 65
1.05
1.06
1.09
1.10
2.06
2.07
3.06
3.07
4.04
4.05
4.08
4.09



THE AVON
UNIT AA
967 S.F.

BLOCK 64.01	BLOCK 64.05
2.06	2.06
3.06	3.06
6.06	4.06
7.06	5.06
8.06	6.06
9.06	7.06
10.06	8.06
11.06	9.06
	10.06
	11.06
	12.06
	13.06
	14.06
	15.06

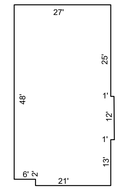

THE CANFIELD
UNIT C
1303 S.F.

BLOCK 64.01	BLOCK 64.05
1.04	1.01
3.01	3.01
3.02	3.02
4.03	7.01
5.02	7.02
7.01	8.01
7.02	8.02
8.01	9.01
8.02	9.02
9.01	10.01
9.02	10.02
10.01	12.01
10.02	12.02
	14.01
	14.02

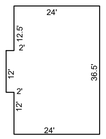

THE ARLINGTON
UNIT A 1
902 S.F.

BLOCK 65
1.08
1.13
2.04
3.03
4.03
4.11

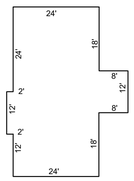

THE DARTMOUTH
UNIT D 1
1304 S.F.

BLOCK 65
1.15
3.01
4.01

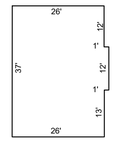

THE AMBERLY
UNIT A 1
963 S.F.

BLOCK 64.01	BLOCK 64.05
1.01	1.03
1.02	1.04
3.04	3.04
3.05	3.05
4.01	7.04
4.02	7.05
5.04	8.04
5.05	8.05
7.04	9.04
7.05	9.05
8.04	10.04
8.05	10.05
9.04	12.04
9.05	12.05
10.04	14.04
10.05	14.05

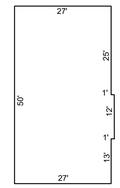

THE CONCORDD
UNIT CC
1313 S.F.

BLOCK 64.01	BLOCK 64.05
1.03	1.02
3.03	3.03
4.04	7.03
5.03	8.03
7.03	9.03
8.03	10.03
9.03	12.03
10.03	14.03

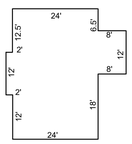

THE ANDOVER
UNIT A 2
1004 S.F.

BLOCK 65
1.07
2.05
4.10

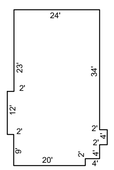

THE BELLEVILLE
UNIT B
1102 S.F.

BLOCK 65
1.02
2.01
4.14

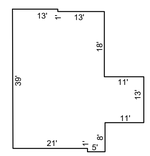

THE ADDISON
UNIT A 2
1134 S.F.

BLOCK 64.01	BLOCK 64.05
1.06	1.05
2.07	2.07
3.07	3.07
4.06	4.07
5.06	5.07
6.07	6.07
7.07	7.07
8.07	8.07
9.07	9.07
10.07	10.07
11.07	11.07
	12.07
	13.07
	14.07
	15.07

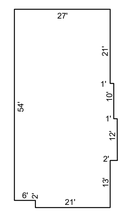

THE DUNBAR
UNIT D
1475 S.F.

BLOCK 64.01	BLOCK 64.05
2.01	2.01
2.02	2.02
6.01	4.01
6.02	4.02
11.01	5.01
11.02	5.02
	6.01
	6.02
	11.01
	11.02
	13.01
	13.02
	15.01
	15.02

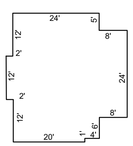

THE AMHERST
UNIT A 3
1102 S.F.

BLOCK 65
1.14
3.02
4.02

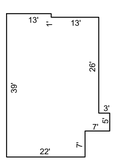

THE ASHLEY
UNIT A
947 S.F.

BLOCK 64.01	BLOCK 64.05	
1.05	1.06	9.08
2.08	2.08	9.09
2.09	2.09	10.08
3.08	3.08	10.09
3.09	3.09	11.08
4.05	4.08	11.09
5.07	4.09	12.08
6.08	5.08	12.09
6.09	5.09	13.08
7.08	6.08	13.09
7.09	6.09	14.08
8.08	7.08	14.09
8.09	7.09	15.08
9.08	8.08	15.09
9.09	8.09	
10.08		
10.09		
11.08		
11.09		

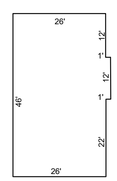

THE BEDFORD
UNIT B
1205 S.F.

BLOCK 64.01	BLOCK 64.05
2.04	2.04
2.05	2.05
6.04	4.04
6.05	4.05
11.04	5.04
11.05	5.05
	6.04
	6.05
	11.04
	11.05
	13.04
	13.06
	15.04
	15.05

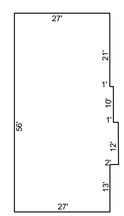

THE DEVON
UNIT DD
1475 S.F.

BLOCK 64.01	BLOCK 64.05
2.03	2.03
6.03	4.03
11.03	5.03
	6.03
	11.03
	13.03
	15.03

TYPICAL UNIT DIMENSIONS
(SEE SHEET No. 52)

"ENCLAVE AT CHATHAM"

BLOCK	LOT	AREA
66	1.01	3,460 S.F.
	1.02	3,460 S.F.
	1.03	3,460 S.F.
	1.04	3,473 S.F.
	1.05	3,078 S.F.
	1.06	3,460 S.F.
	1.07	3,078 S.F.
	1.08	3,078 S.F.
	1.09	3,810 S.F.
	1.10	3,810 S.F.
	1.11	3,473 S.F.
	1.12	3,460 S.F.
	1.13	3,810 S.F.
	1.14	3,810 S.F.
	1.15	3,078 S.F.
	1.16	3,078 S.F.
	1.17	3,810 S.F.
	1.18	3,473 S.F.
	1.19	3,460 S.F.
	1.20	3,078 S.F.
	1.21	3,634 S.F.
	1.22	3,078 S.F.
	1.23	3,078 S.F.
	1.24	3,810 S.F.
	1.25	3,078 S.F.

BLOCK	LOT	AREA
66	1.26	3,078 S.F.
	1.27	3,473 S.F.
	1.28	3,078 S.F.
	1.29	3,078 S.F.
	1.30	3,473 S.F.
	1.31	3,810 S.F.
	1.32	3,460 S.F.
	1.33	3,473 S.F.
	1.34	3,634 S.F.
	1.35	3,078 S.F.
	1.36	3,460 S.F.
	1.37	3,460 S.F.
	1.38	3,078 S.F.
	1.39	3,460 S.F.
	1.40	3,078 S.F.
	1.41	3,078 S.F.
	1.42	3,460 S.F.
	1.43	3,317 S.F.
	1.44	3,078 S.F.
	1.45	3,460 S.F.
	1.46	3,460 S.F.
	1.47	3,810 S.F.
	1.48	3,078 S.F.
	1.49	3,460 S.F.
	1.50	3,078 S.F.

CLUBHOUSE UNITS:

BLOCK	LOT	AREA	FLOOR
66	1.51	1,447 S.F.	1
	1.52	2,385 S.F.	2 & 3
	1.53	1,540 S.F.	2 & 3

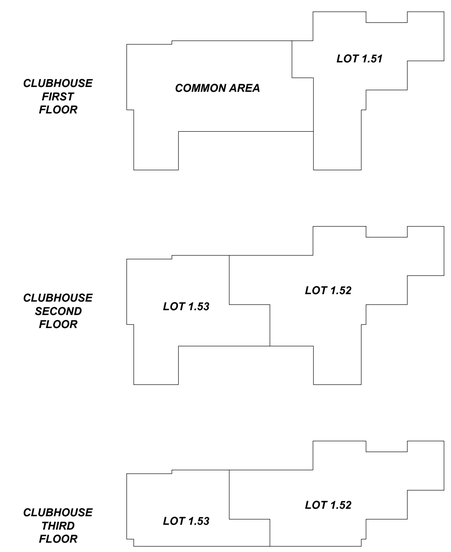

NOTE: CLUBHOUSE DETAILS NOT TO SCALE

	REVISIONS	
DATE	NAME	LIC. NO.
9/1/2024	WILLIAM DIBARTOLO	43312
1/1/2025	WILLIAM DIBARTOLO	43312

THIS MAP IS A DIGITIZED COPY OF THE TAX MAP PREPARED BY ROBERT C. KIRKPATRICK JR. DATED 12/6/1990. THE ORIGINAL APPROVED MAP IS ON FILE IN THE ASSESSORS OFFICE.

TAX MAP
TOWNSHIP OF CHATHAM

MORRIS COUNTY — NEW JERSEY
SCALE: 1"=20' — 12/06/1990

ROBERT C. KIRKPATRICK JR.
KELLER & KIRKPATRICK
301 GIBRALTAR DRIVE
MORRIS PLAINS, NEW JERSEY 07950

TO SHOW CONDITIONS AS OF JANUARY 1, 2025

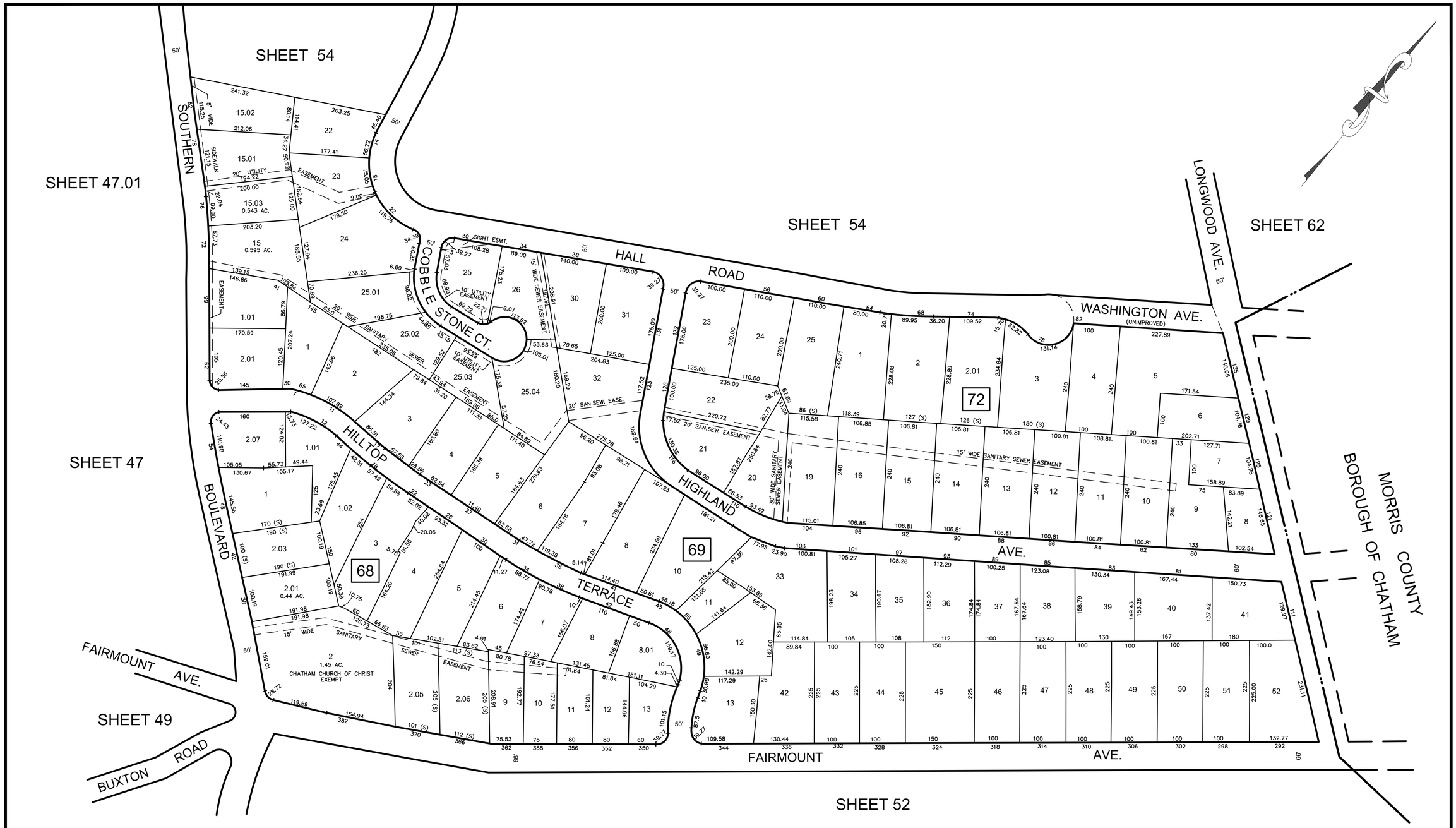

	REVISIONS	
DATE	NAME	LIC. NO.

	REVISIONS	
DATE	NAME	LIC. NO.
1/1/1981	ROBERT KIRKPATRICK	11359
10/15/1985	ROBERT KIRKPATRICK	11359
1/22/1988	ROBERT KIRKPATRICK	11359
1/4/1989	ROBERT KIRKPATRICK	11359
1/23/1990	ROBERT KIRKPATRICK	11359
9/1/2024	WILLIAM DIBARTOLO	43312
1/1/2025	WILLIAM DIBARTOLO	43312

U.S.A. DENOTES UNITED STATES OF AMERICA

THIS MAP IS A DIGITIZED COPY OF THE TAX MAP PREPARED BY ROBERT C. KIRKPATRICK JR. DATED 10/01/1975. THE ORIGINAL APPROVED MAP IS ON FILE IN THE ASSESSORS OFFICE.

THIS SHEET WAS FORMALLY CERTIFIED ON 12/3/1975, SIGNED BY J.H. DITMARS

TAX MAP

TOWNSHIP OF CHATHAM

MORRIS COUNTY NEW JERSEY

SCALE: 1"=100' 10/01/1975

ROBERT C. KIRKPATRICK JR.
KELLER & KIRKPATRICK
301 GIBRALTAR DRIVE
MORRIS PLAINS, NEW JERSEY 07950

TO SHOW CONDITIONS AS OF JANUARY 1, 2025

THIS MAP IS A DIGITIZED COPY OF THE TAX MAP PREPARED BY ROBERT C. KIRKPATRICK JR. DATED 10/01/1975. THE ORIGINAL APPROVED MAP IS ON FILE IN THE ASSESSORS OFFICE.

REVISIONS		
DATE	NAME	LIC. NO.

REVISIONS		
DATE	NAME	LIC. NO.
1/1/1981	ROBERT KIRKPATRICK	11359
10/15/1985	ROBERT KIRKPATRICK	11359
1/22/1988	ROBERT KIRKPATRICK	11359
1/4/1989	ROBERT KIRKPATRICK	11359
1/23/1990	ROBERT KIRKPATRICK	11359
9/1/2024	WILLIAM DIBARTOLO	43312
1/1/2025	WILLIAM DIBARTOLO	43312

THIS SHEET WAS FORMALLY CERTIFIED ON 12/3/1975, SIGNED BY J.H. DITMARS

TAX MAP

TOWNSHIP OF CHATHAM

MORRIS COUNTY NEW JERSEY

SCALE: 1"=100' 10/01/1975

ROBERT C. KIRKPATRICK JR.
KELLER & KIRKPATRICK
301 GIBRALTAR DRIVE
MORRIS PLAINS, NEW JERSEY 07950

TO SHOW CONDITIONS AS OF JANUARY 1, 2025

REVISIONS		
DATE	NAME	LIC. NO.
1/1/1981	ROBERT KIRKPATRICK	11359
10/15/1985	ROBERT KIRKPATRICK	11359
1/22/1988	ROBERT KIRKPATRICK	11359
1/4/1989	ROBERT KIRKPATRICK	11359
1/23/1990	ROBERT KIRKPATRICK	11359
1/4/1999	THOMAS HERITS	23762
6/2004	CHRIS REHMANN	17119
1/2007	CHRIS REHMANN	17119
9/1/2024	WILLIAM DIBARTOLO	43312
1/1/2025	WILLIAM DIBARTOLO	43312

TAX MAP
TOWNSHIP OF CHATHAM

MORRIS COUNTY NEW JERSEY
SCALE: 1"=100' 10/01/1975

THIS SHEET WAS FORMALLY CERTIFIED ON 12/3/1975, SIGNED BY J.H. DITMARS

ROBERT C. KIRKPATRICK JR.
KELLER & KIRKPATRICK
301 GIBRALTAR DRIVE
MORRIS PLAINS, NEW JERSEY 07950

THIS MAP IS A DIGITIZED COPY OF THE TAX MAP PREPARED BY ROBERT C. KIRKPATRICK JR. DATED 10/01/1975. THE ORIGINAL APPROVED MAP IS ON FILE IN THE ASSESSORS OFFICE.

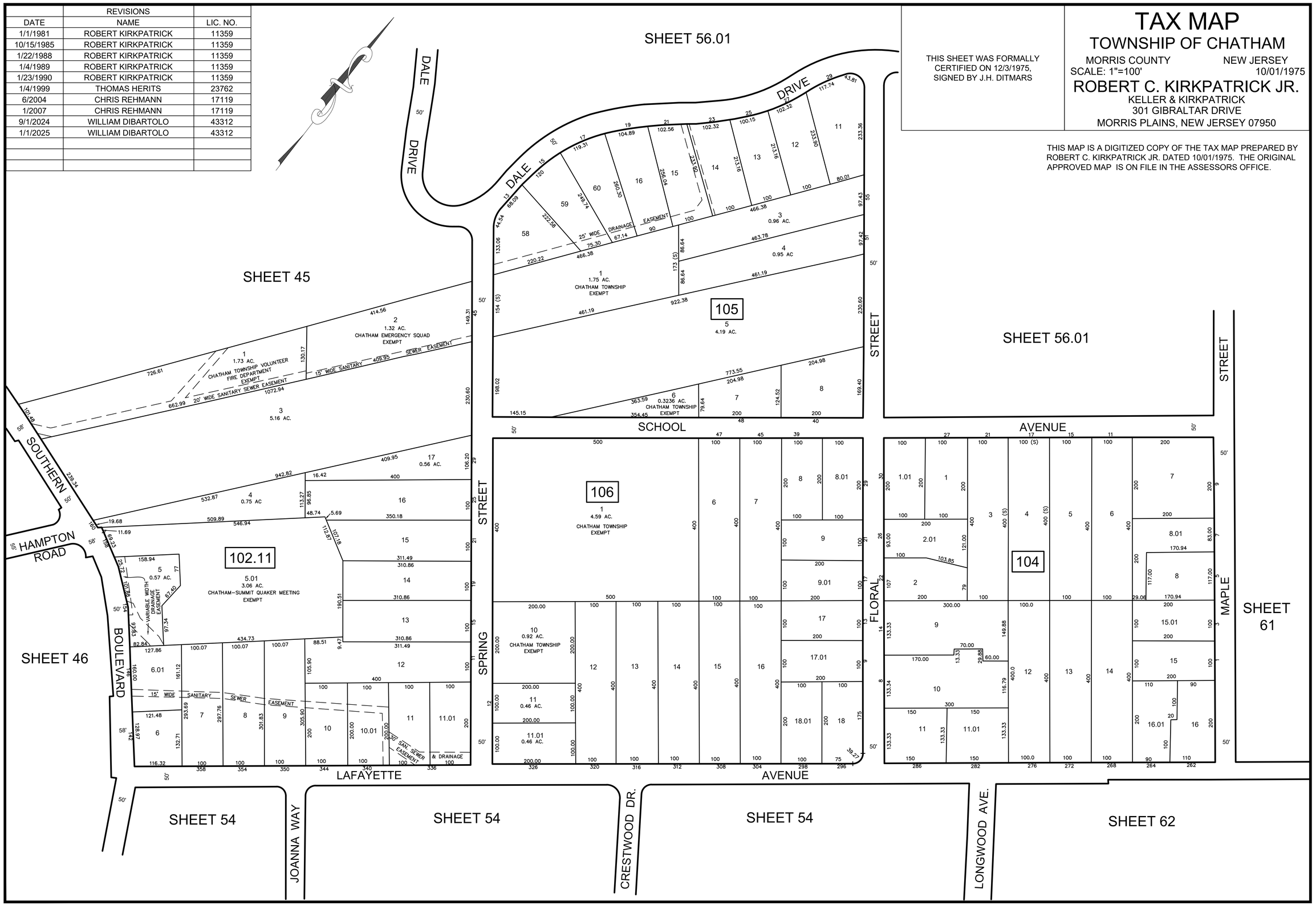

TO SHOW CONDITIONS AS OF JANUARY 1, 2025

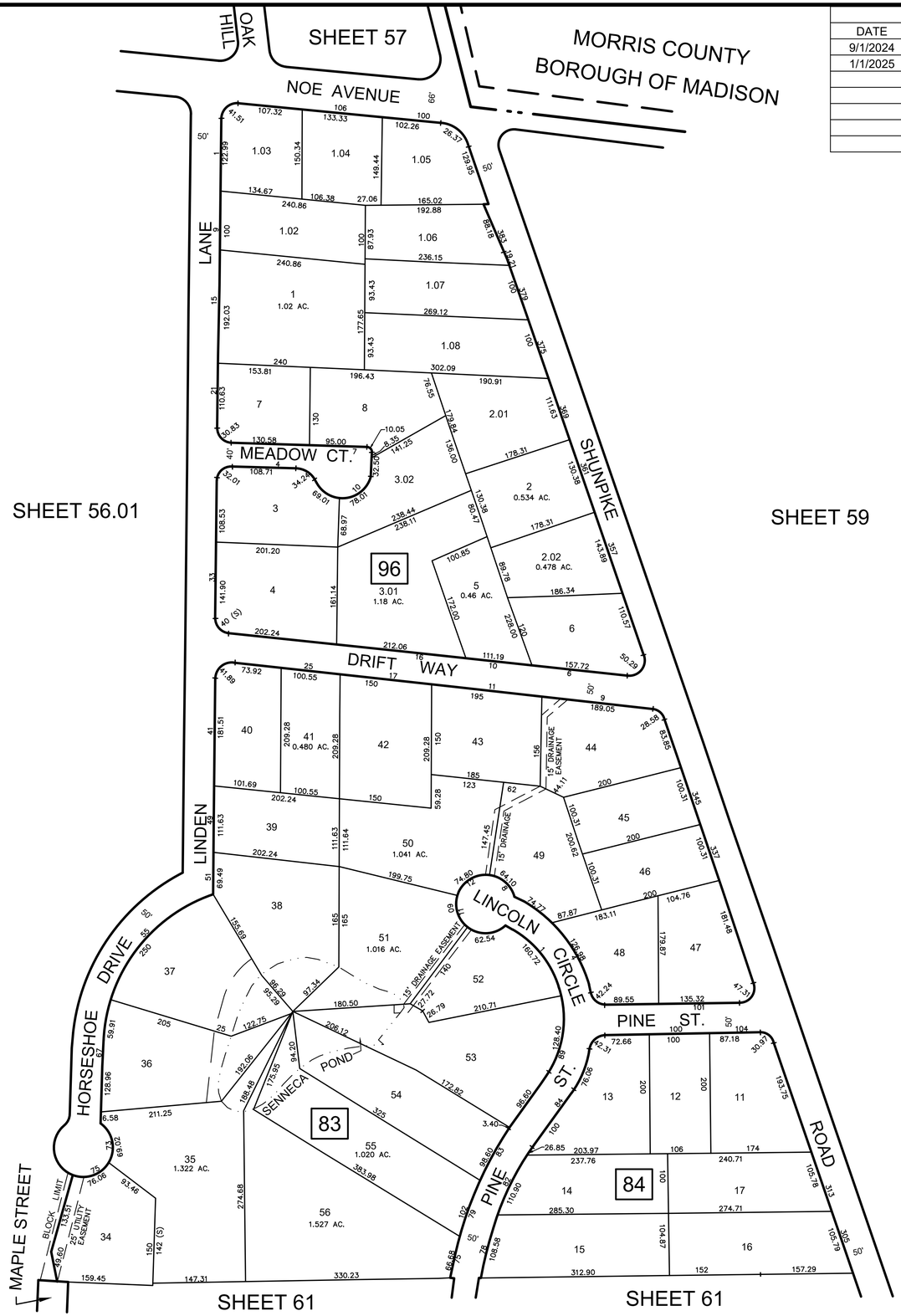

REVISIONS		
DATE	NAME	LIC. NO.
9/1/2024	WILLIAM DIBARTOLO	43312
1/1/2025	WILLIAM DIBARTOLO	43312

REVISIONS		
DATE	NAME	LIC. NO.
1/1/1981	ROBERT KIRKPATRICK	11359
10/15/1985	ROBERT KIRKPATRICK	11359
1/22/1988	ROBERT KIRKPATRICK	11359
1/4/1989	ROBERT KIRKPATRICK	11359
1/23/1990	ROBERT KIRKPATRICK	11359
1/4/1999	THOMAS HERITS	23762
6/2004	CHRIS REHMANN	17119

THIS MAP IS A DIGITIZED COPY OF THE TAX MAP PREPARED BY ROBERT C. KIRKPATRICK JR. DATED 10/01/1975. THE ORIGINAL APPROVED MAP IS ON FILE IN THE ASSESSORS OFFICE.

THIS SHEET WAS FORMALLY CERTIFIED ON 12/3/1975, SIGNED BY J.H. DITMARS

TAX MAP

TOWNSHIP OF CHATHAM

MORRIS COUNTY NEW JERSEY

SCALE: 1"=100' 10/01/1975

ROBERT C. KIRKPATRICK JR.

KELLER & KIRKPATRICK
301 GIBRALTAR DRIVE
MORRIS PLAINS, NEW JERSEY 07950

TO SHOW CONDITIONS AS OF JANUARY 1, 2025

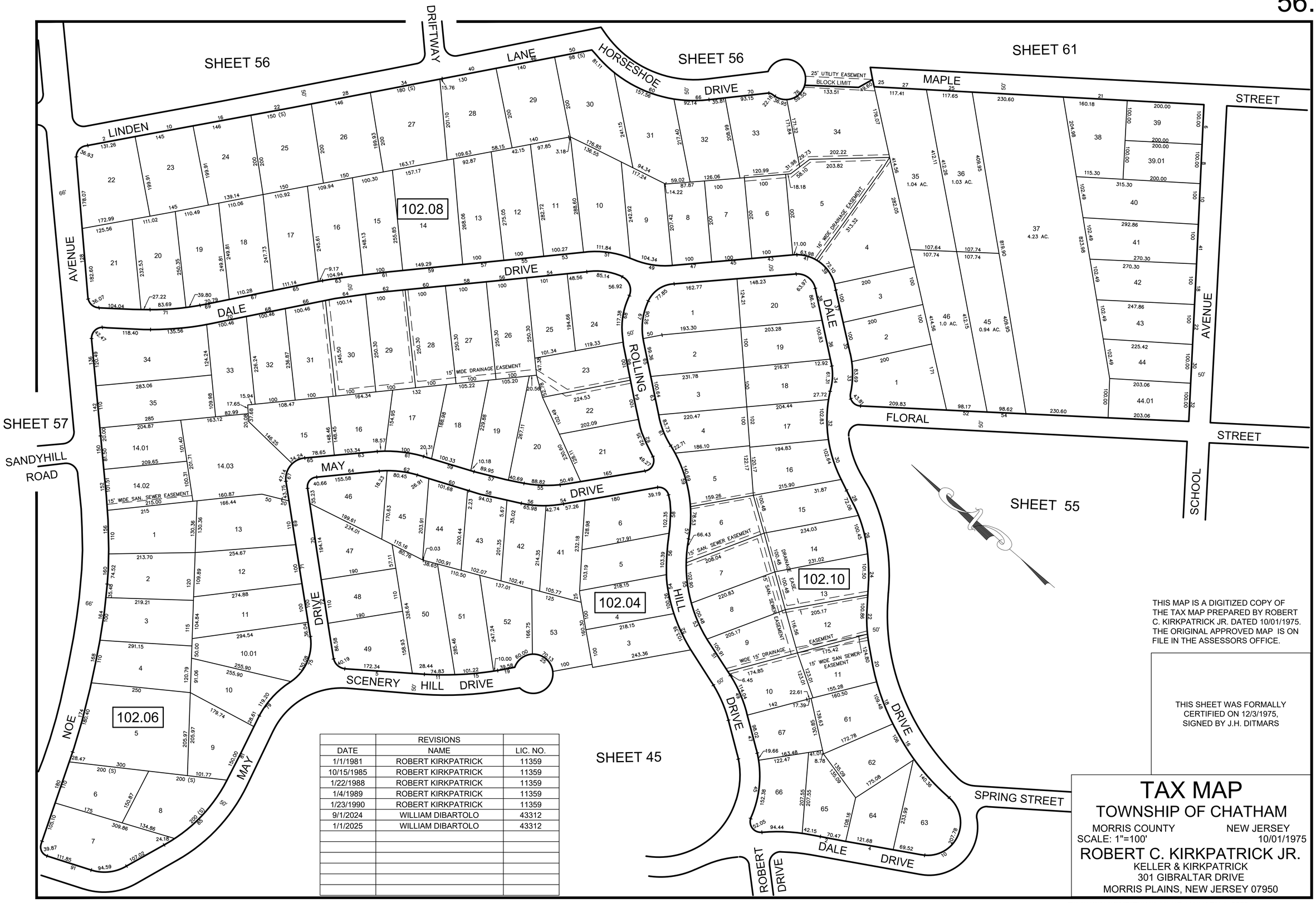

THIS MAP IS A DIGITIZED COPY OF THE TAX MAP PREPARED BY ROBERT C. KIRKPATRICK JR. DATED 10/01/1975. THE ORIGINAL APPROVED MAP IS ON FILE IN THE ASSESSORS OFFICE.

THIS SHEET WAS FORMALLY CERTIFIED ON 12/3/1975, SIGNED BY J.H. DITMARS

REVISIONS		
DATE	NAME	LIC. NO.
1/1/1981	ROBERT KIRKPATRICK	11359
10/15/1985	ROBERT KIRKPATRICK	11359
1/22/1988	ROBERT KIRKPATRICK	11359
1/4/1989	ROBERT KIRKPATRICK	11359
1/23/1990	ROBERT KIRKPATRICK	11359
9/1/2024	WILLIAM DIBARTOLO	43312
1/1/2025	WILLIAM DIBARTOLO	43312

TAX MAP

TOWNSHIP OF CHATHAM

MORRIS COUNTY — NEW JERSEY

SCALE: 1"=100' — 10/01/1975

ROBERT C. KIRKPATRICK JR.
KELLER & KIRKPATRICK
301 GIBRALTAR DRIVE
MORRIS PLAINS, NEW JERSEY 07950

TO SHOW CONDITIONS AS OF JANUARY 1, 2025

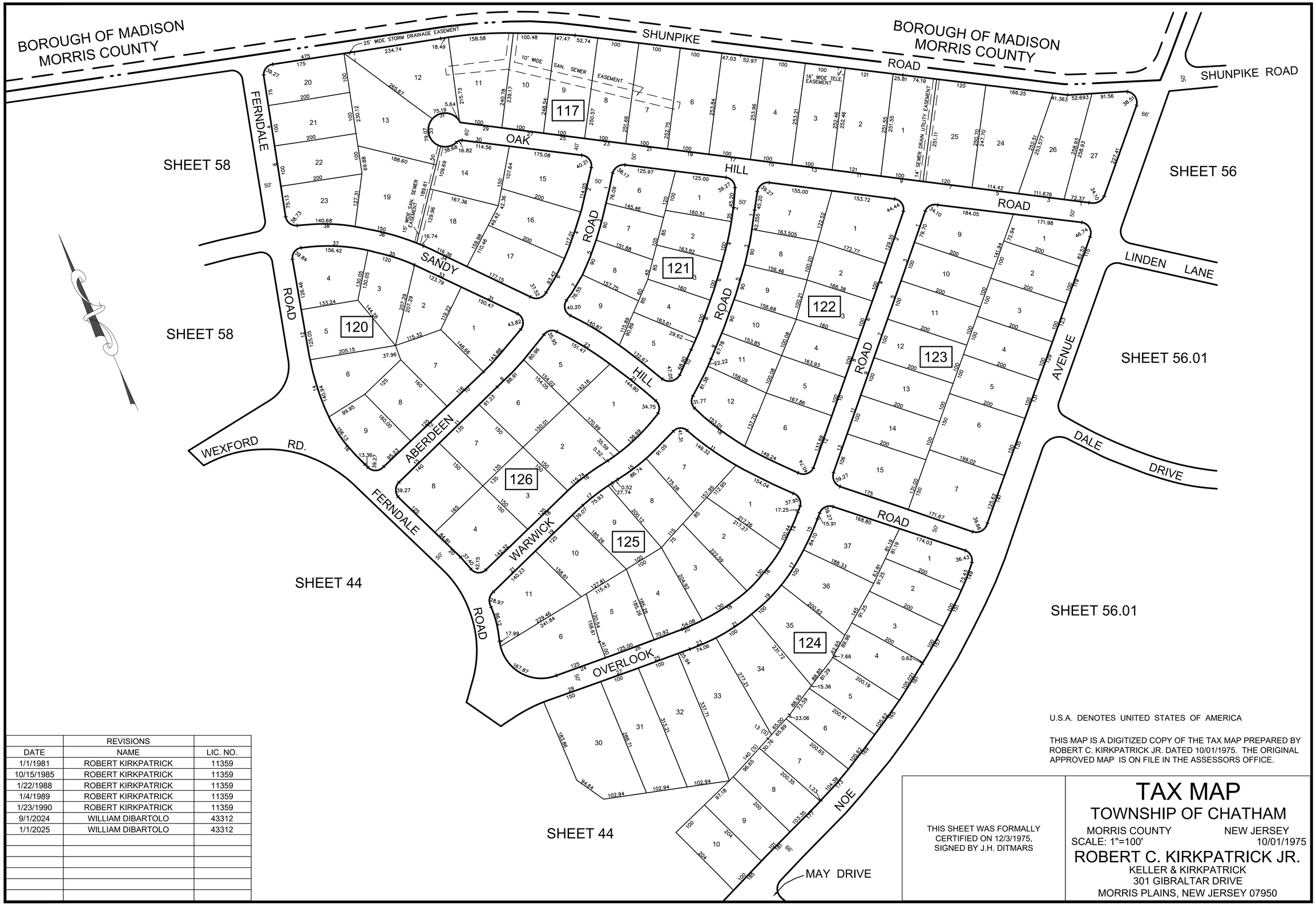

	REVISIONS	
DATE	NAME	LIC. NO.
1/1/1981	ROBERT KIRKPATRICK	11359
10/15/1985	ROBERT KIRKPATRICK	11359
1/22/1988	ROBERT KIRKPATRICK	11359
1/4/1989	ROBERT KIRKPATRICK	11359
1/23/1990	ROBERT KIRKPATRICK	11359
9/1/2024	WILLIAM DIBARTOLO	43312
1/1/2025	WILLIAM DIBARTOLO	43312

U.S.A. DENOTES UNITED STATES OF AMERICA

THIS MAP IS A DIGITIZED COPY OF THE TAX MAP PREPARED BY ROBERT C. KIRKPATRICK JR. DATED 10/01/1975. THE ORIGINAL APPROVED MAP IS ON FILE IN THE ASSESSORS OFFICE.

THIS SHEET WAS FORMALLY CERTIFIED ON 12/3/1975, SIGNED BY J.H. DITMARS

TAX MAP

TOWNSHIP OF CHATHAM

MORRIS COUNTY NEW JERSEY

SCALE: 1"=100' 10/01/1975

ROBERT C. KIRKPATRICK JR.

KELLER & KIRKPATRICK

301 GIBRALTAR DRIVE

MORRIS PLAINS, NEW JERSEY 07950

TO SHOW CONDITIONS AS OF JANUARY 1, 2025

REVISIONS		
DATE	NAME	LIC. NO.

REVISIONS		
DATE	NAME	LIC. NO.
1/1/1981	ROBERT KIRKPATRICK	11359
10/15/1985	ROBERT KIRKPATRICK	11359
1/22/1988	ROBERT KIRKPATRICK	11359
1/4/1989	ROBERT KIRKPATRICK	11359
1/23/1990	ROBERT KIRKPATRICK	11359
9/1/2024	WILLIAM DIBARTOLO	43312
1/1/2025	WILLIAM DIBARTOLO	43312

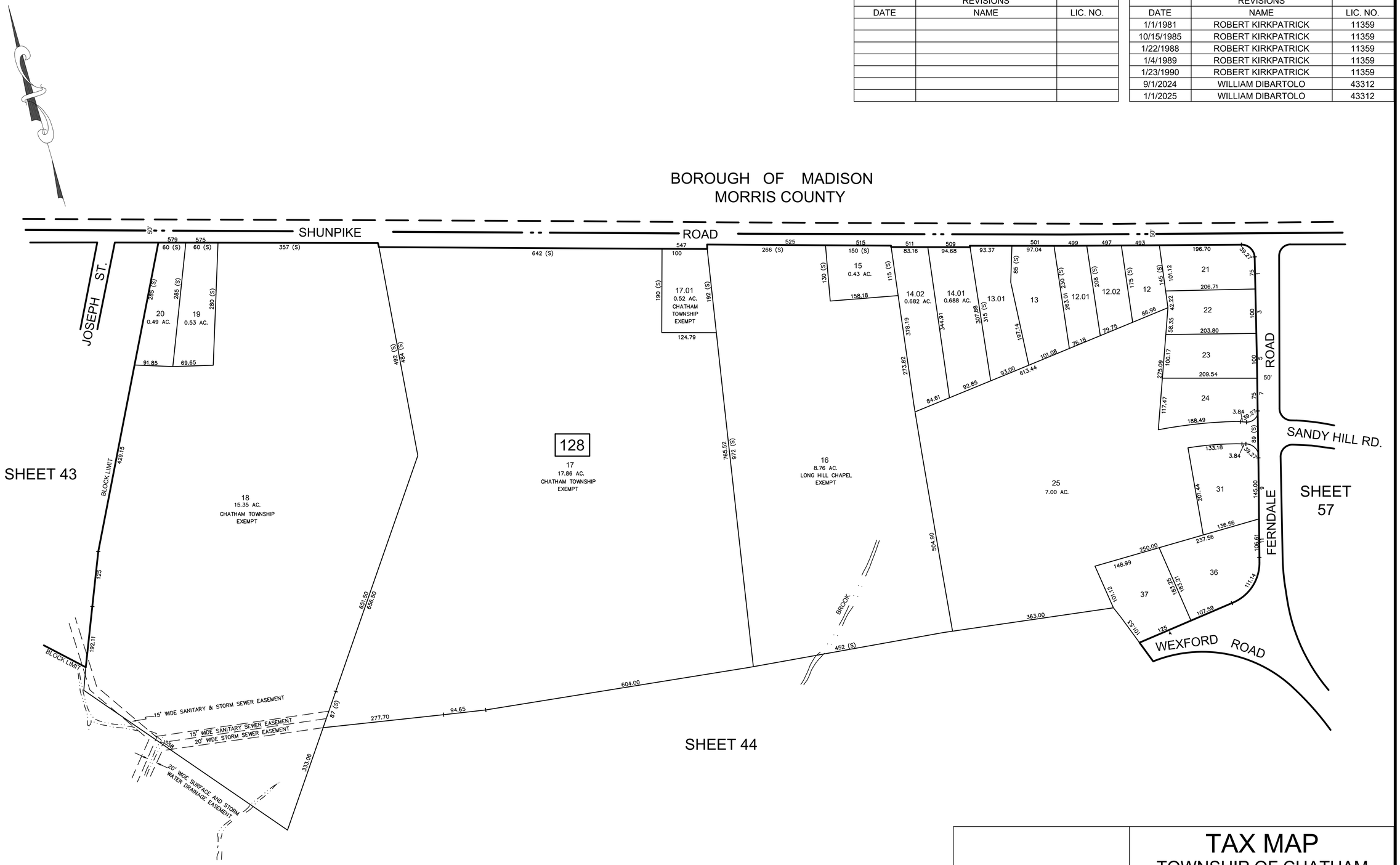

THIS MAP IS A DIGITIZED COPY OF THE TAX MAP PREPARED BY ROBERT C. KIRKPATRICK JR. DATED 10/01/1975. THE ORIGINAL APPROVED MAP IS ON FILE IN THE ASSESSORS OFFICE.

THIS SHEET WAS FORMALLY CERTIFIED ON 12/3/1975, SIGNED BY J.H. DITMARS

TAX MAP

TOWNSHIP OF CHATHAM

MORRIS COUNTY — NEW JERSEY

SCALE: 1"=100' — 10/01/1975

ROBERT C. KIRKPATRICK JR.

KELLER & KIRKPATRICK
301 GIBRALTAR DRIVE
MORRIS PLAINS, NEW JERSEY 07950

TO SHOW CONDITIONS AS OF JANUARY 1, 2025

THIS MAP IS A DIGITIZED COPY OF THE TAX MAP PREPARED BY ROBERT C. KIRKPATRICK JR. DATED 10/01/1975. THE ORIGINAL APPROVED MAP IS ON FILE IN THE ASSESSORS OFFICE.

REVISED MUNICIPAL BOUNDARY LINE PER RESOLUTION 86-207 (12/19/1988)

THIS SHEET WAS FORMALLY CERTIFIED ON 12/3/1975, SIGNED BY J.H. DITMARS

TAX MAP
TOWNSHIP OF CHATHAM

MORRIS COUNTY NEW JERSEY
SCALE: 1"=100' 10/01/1975

ROBERT C. KIRKPATRICK JR.
KELLER & KIRKPATRICK
301 GIBRALTAR DRIVE
MORRIS PLAINS, NEW JERSEY 07950

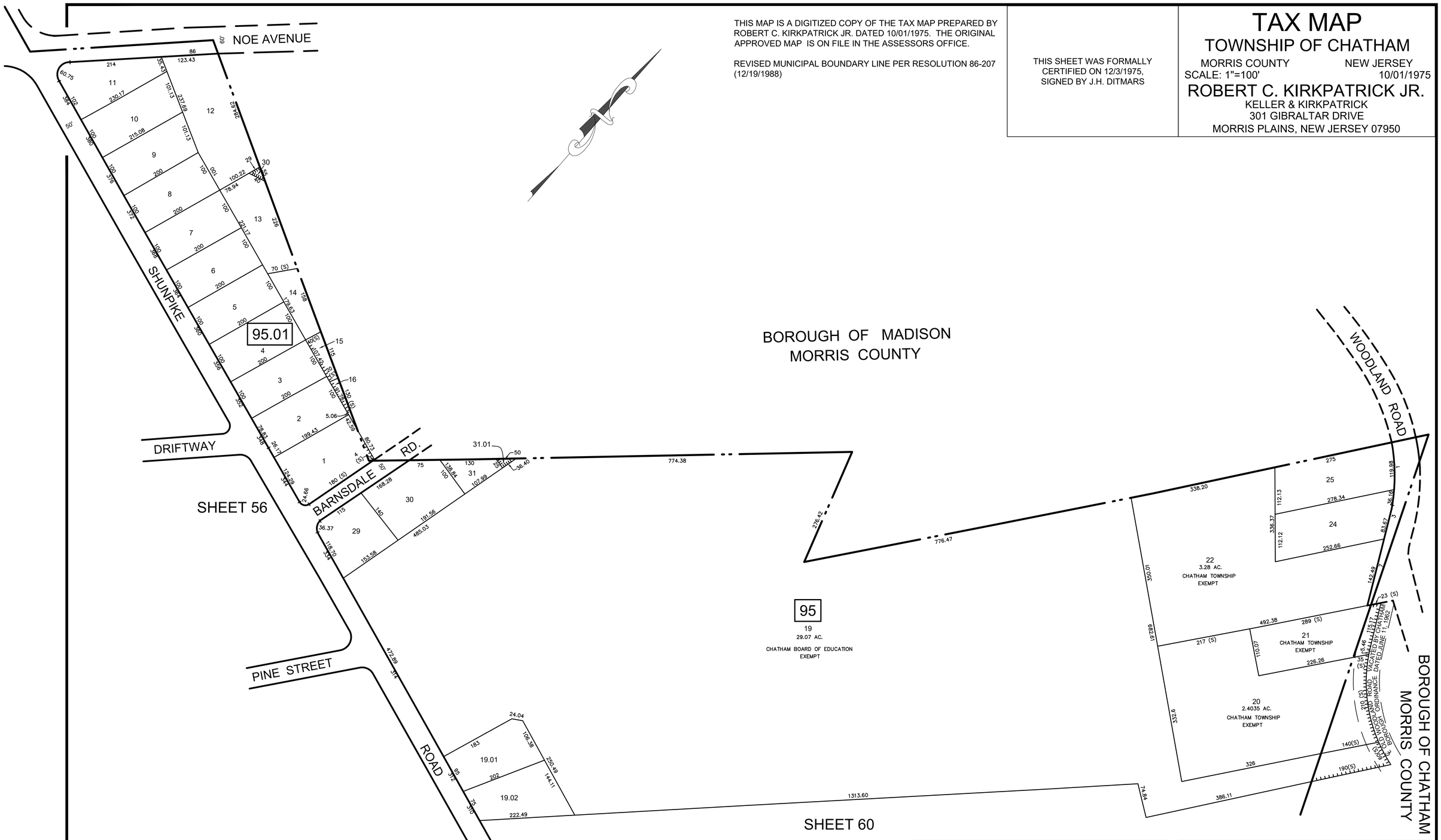

	REVISIONS	
DATE	NAME	LIC. NO.

	REVISIONS	
DATE	NAME	LIC. NO.
1/1/1981	ROBERT KIRKPATRICK	11359
10/15/1985	ROBERT KIRKPATRICK	11359
1/22/1988	ROBERT KIRKPATRICK	11359
1/4/1989	ROBERT KIRKPATRICK	11359
1/23/1990	ROBERT KIRKPATRICK	11359
9/1/2024	WILLIAM DIBARTOLO	43312
1/1/2025	WILLIAM DIBARTOLO	43312

TO SHOW CONDITIONS AS OF JANUARY 1, 2025

REVISIONS		
DATE	NAME	LIC. NO.
1/1/1981	ROBERT KIRKPATRICK	11359
10/15/1985	ROBERT KIRKPATRICK	11359
1/22/1988	ROBERT KIRKPATRICK	11359
1/4/1989	ROBERT KIRKPATRICK	11359
1/23/1990	ROBERT KIRKPATRICK	11359
6/2004	CHRIS REHMANN	17119
9/1/2024	WILLIAM DIBARTOLO	43312
1/1/2025	WILLIAM DIBARTOLO	43312

THIS SHEET WAS FORMALLY CERTIFIED ON 12/3/1975, SIGNED BY J.H. DITMARS

TAX MAP
TOWNSHIP OF CHATHAM

MORRIS COUNTY NEW JERSEY
SCALE: 1"=100' 10/01/1975

ROBERT C. KIRKPATRICK JR.
KELLER & KIRKPATRICK
301 GIBRALTAR DRIVE
MORRIS PLAINS, NEW JERSEY 07950

U.S.A. DENOTES UNITED STATES OF AMERICA

THIS MAP IS A DIGITIZED COPY OF THE TAX MAP PREPARED BY ROBERT C. KIRKPATRICK JR. DATED 10/01/1975. THE ORIGINAL APPROVED MAP IS ON FILE IN THE ASSESSORS OFFICE.

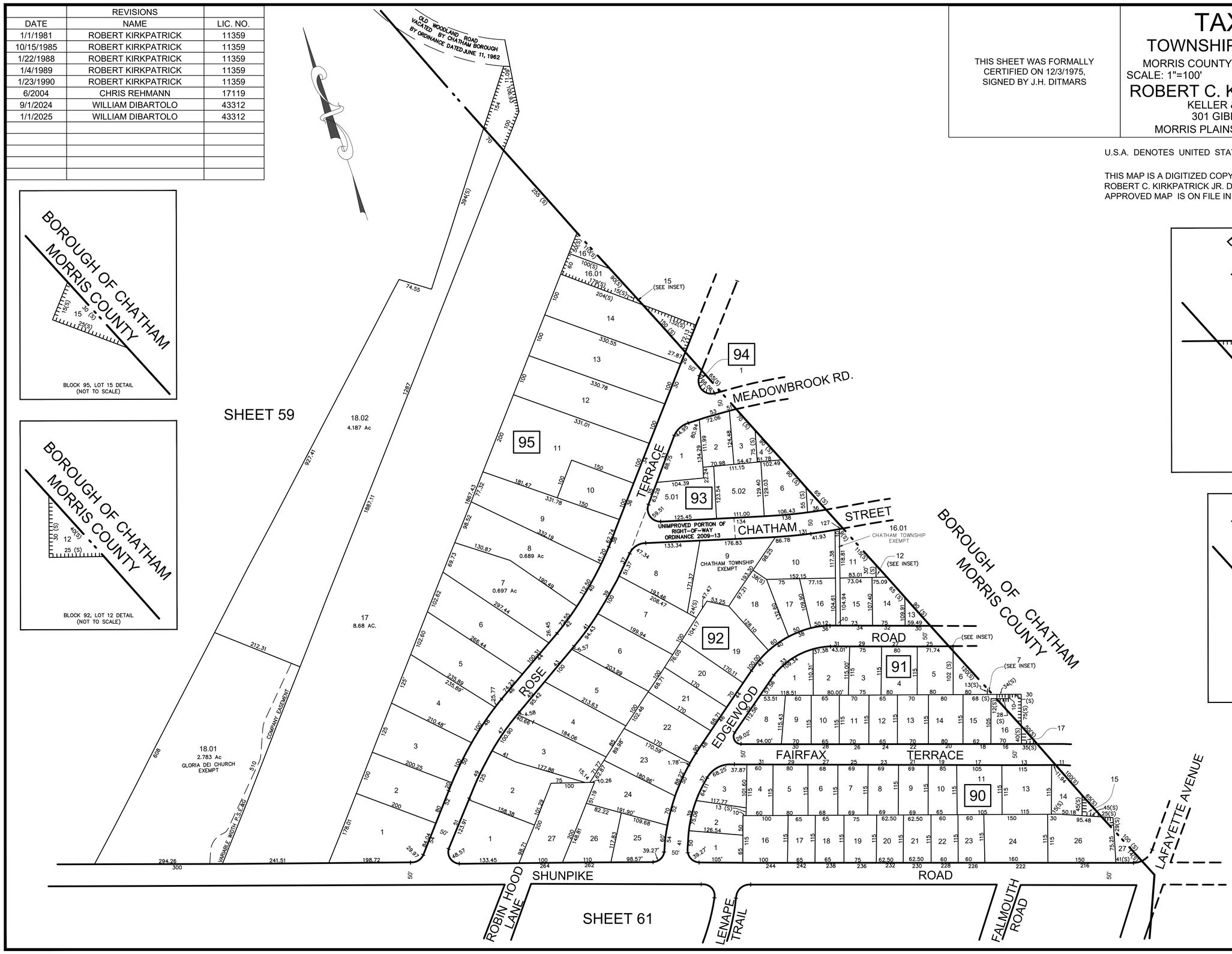

TO SHOW CONDITIONS AS OF JANUARY 1, 2025

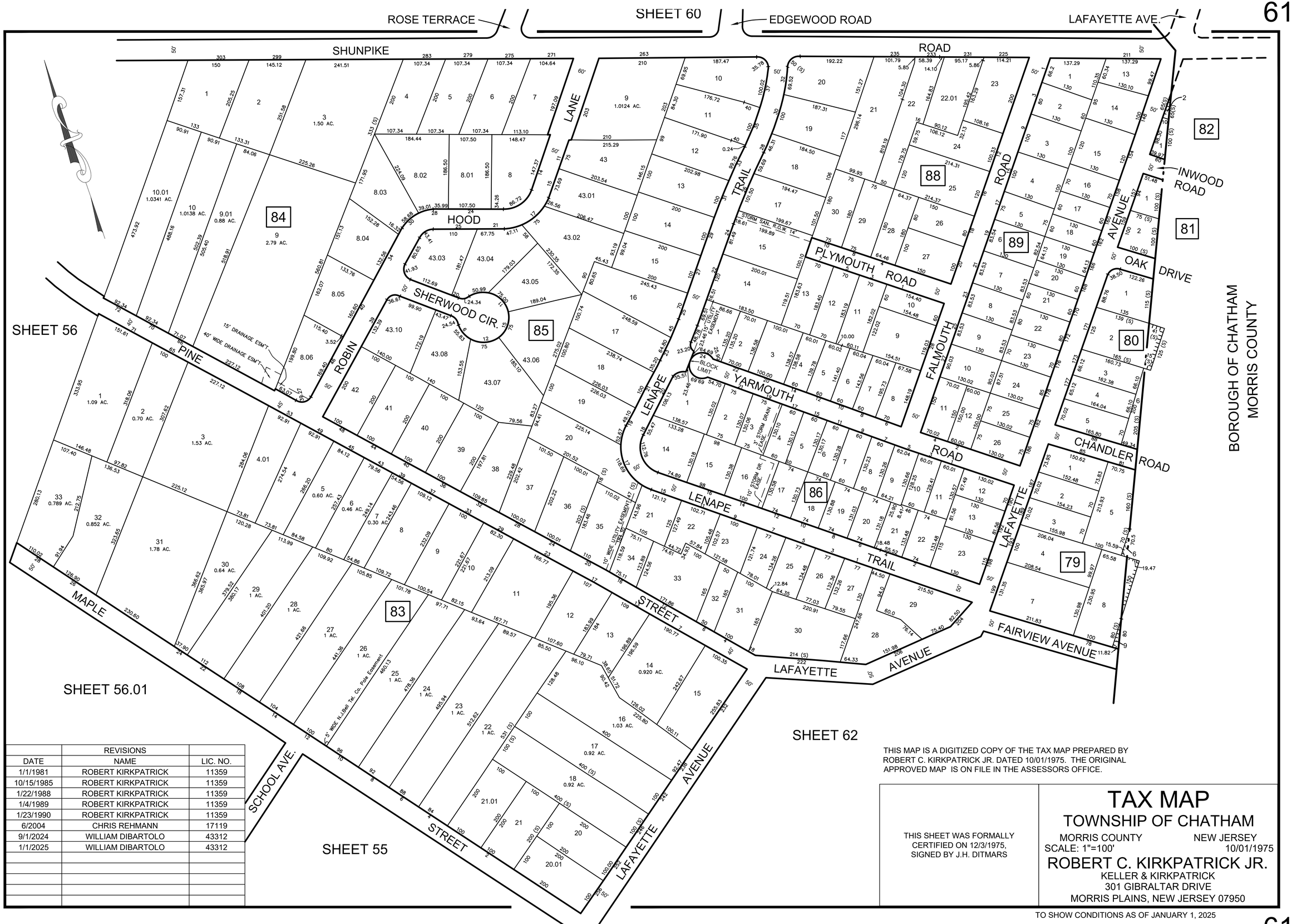

REVISIONS		
DATE	NAME	LIC. NO.
1/1/1981	ROBERT KIRKPATRICK	11359
10/15/1985	ROBERT KIRKPATRICK	11359
1/22/1988	ROBERT KIRKPATRICK	11359
1/4/1989	ROBERT KIRKPATRICK	11359
1/23/1990	ROBERT KIRKPATRICK	11359
6/2004	CHRIS REHMANN	17119
9/1/2024	WILLIAM DIBARTOLO	43312
1/1/2025	WILLIAM DIBARTOLO	43312

THIS MAP IS A DIGITIZED COPY OF THE TAX MAP PREPARED BY ROBERT C. KIRKPATRICK JR. DATED 10/01/1975. THE ORIGINAL APPROVED MAP IS ON FILE IN THE ASSESSORS OFFICE.

THIS SHEET WAS FORMALLY CERTIFIED ON 12/3/1975, SIGNED BY J.H. DITMARS

TAX MAP

TOWNSHIP OF CHATHAM

MORRIS COUNTY — NEW JERSEY

SCALE: 1"=100' — 10/01/1975

ROBERT C. KIRKPATRICK JR.
KELLER & KIRKPATRICK
301 GIBRALTAR DRIVE
MORRIS PLAINS, NEW JERSEY 07950

TO SHOW CONDITIONS AS OF JANUARY 1, 2025

REVISIONS		
DATE	NAME	LIC. NO.
1/1/2025	WILLIAM DIBARTOLO	43312

REVISIONS		
DATE	NAME	LIC. NO.
1/1/1981	ROBERT KIRKPATRICK	11359
10/15/1985	ROBERT KIRKPATRICK	11359
1/22/1988	ROBERT KIRKPATRICK	11359
1/4/1989	ROBERT KIRKPATRICK	11359
1/23/1990	ROBERT KIRKPATRICK	11359
6/2004	CHRIS REHMANN	17119
9/1/2024	WILLIAM DIBARTOLO	43312

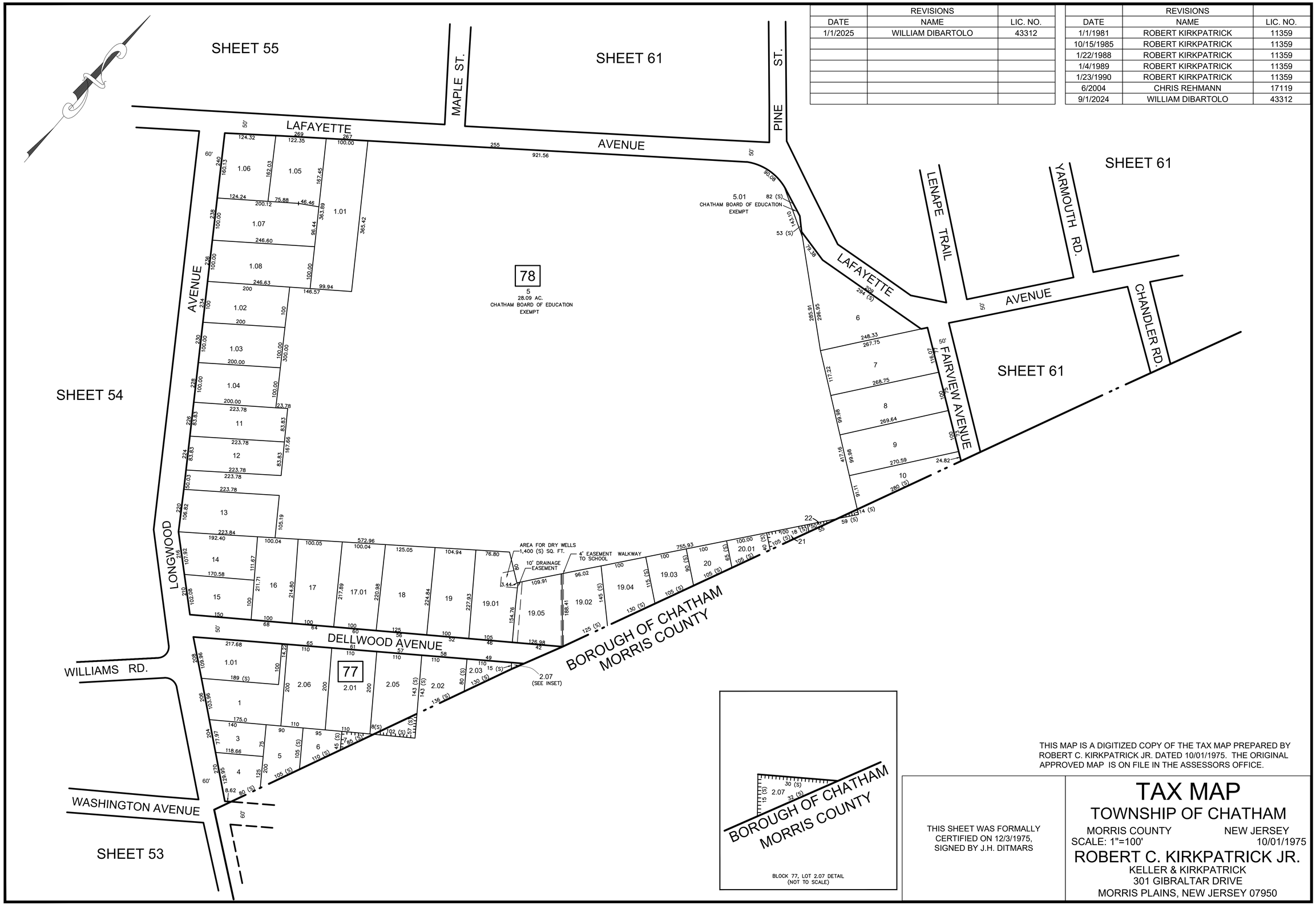

THIS MAP IS A DIGITIZED COPY OF THE TAX MAP PREPARED BY ROBERT C. KIRKPATRICK JR. DATED 10/01/1975. THE ORIGINAL APPROVED MAP IS ON FILE IN THE ASSESSORS OFFICE.

THIS SHEET WAS FORMALLY CERTIFIED ON 12/3/1975, SIGNED BY J.H. DITMARS

TAX MAP

TOWNSHIP OF CHATHAM

MORRIS COUNTY NEW JERSEY

SCALE: 1"=100' 10/01/1975

ROBERT C. KIRKPATRICK JR.
KELLER & KIRKPATRICK
301 GIBRALTAR DRIVE
MORRIS PLAINS, NEW JERSEY 07950

TO SHOW CONDITIONS AS OF JANUARY 1, 2025